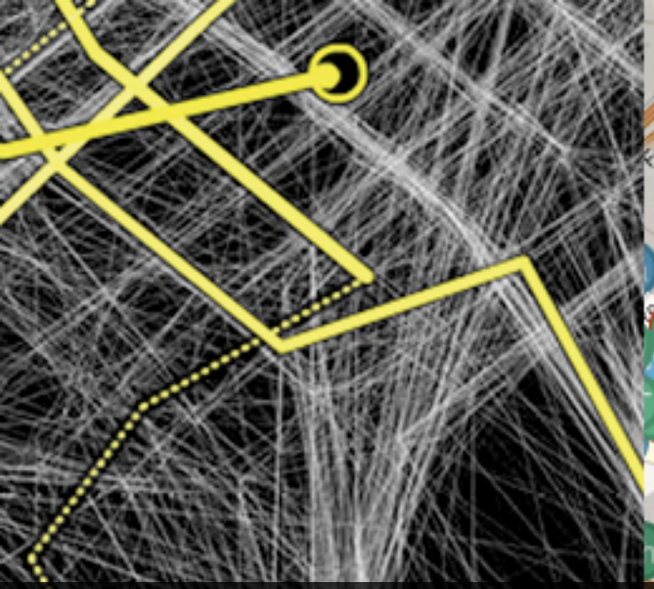

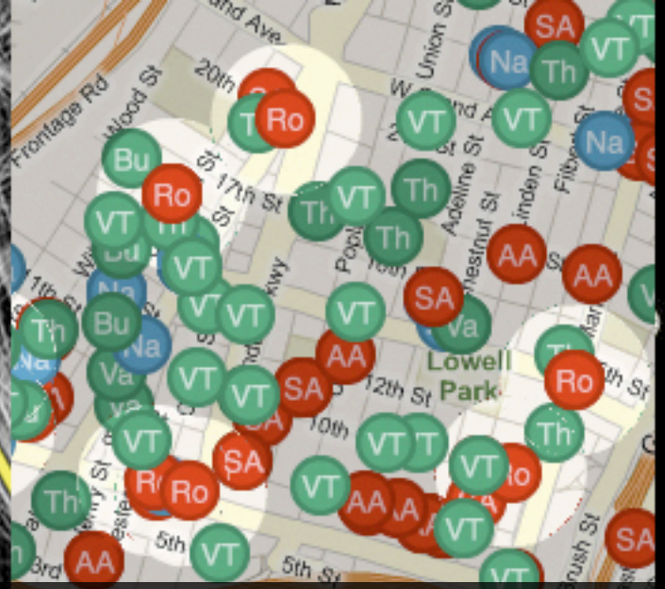

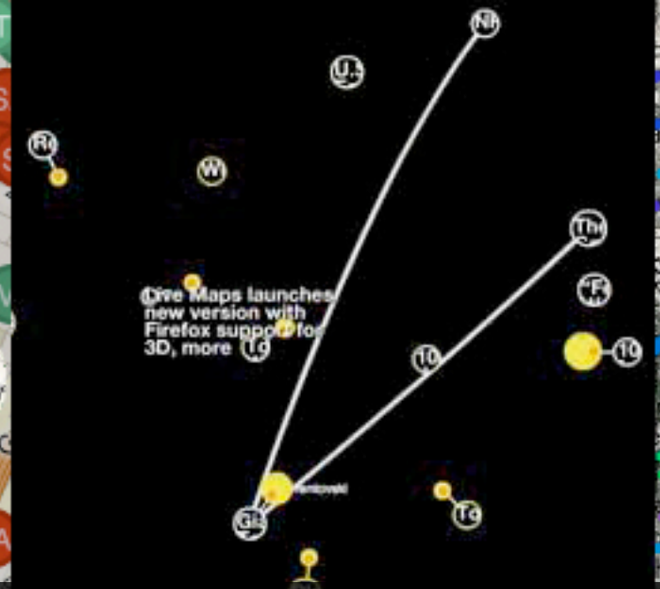

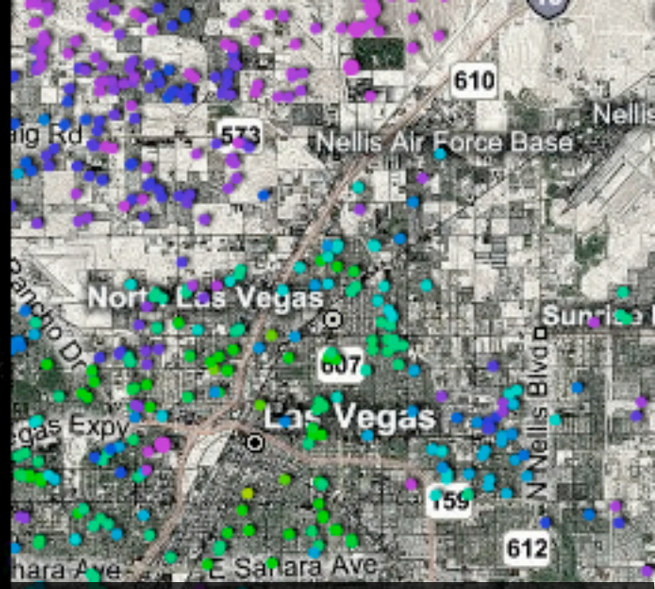

Stamen is a design and technology studio in San Francisco, California

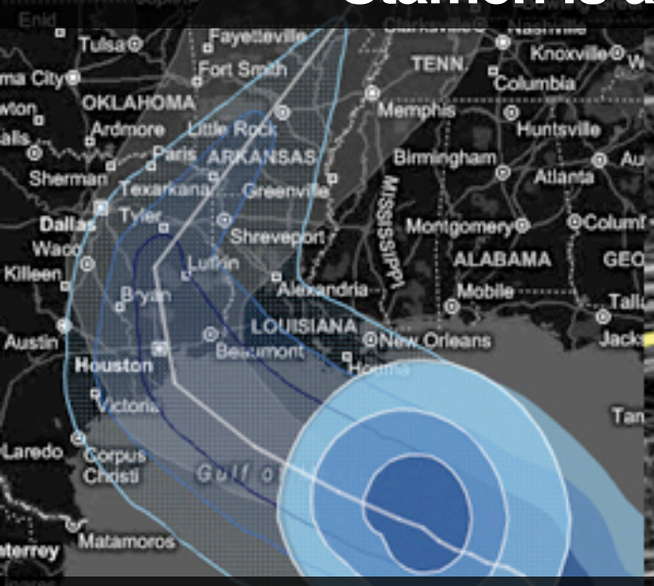

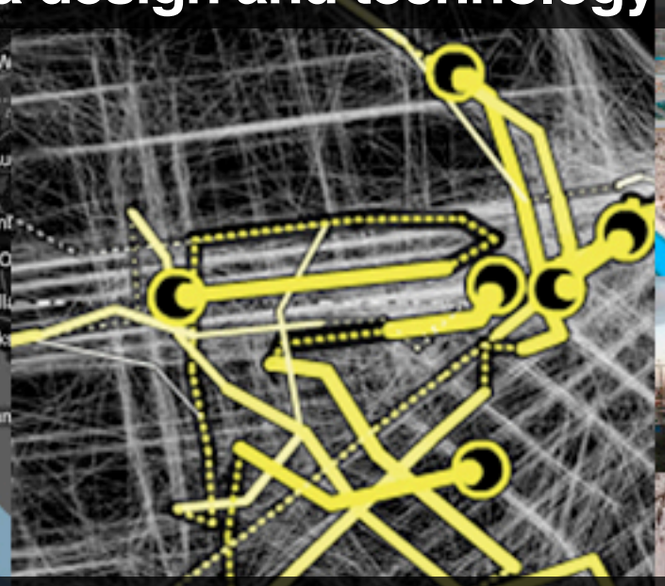

We design and build live, dynamic mappings of rich information datasets

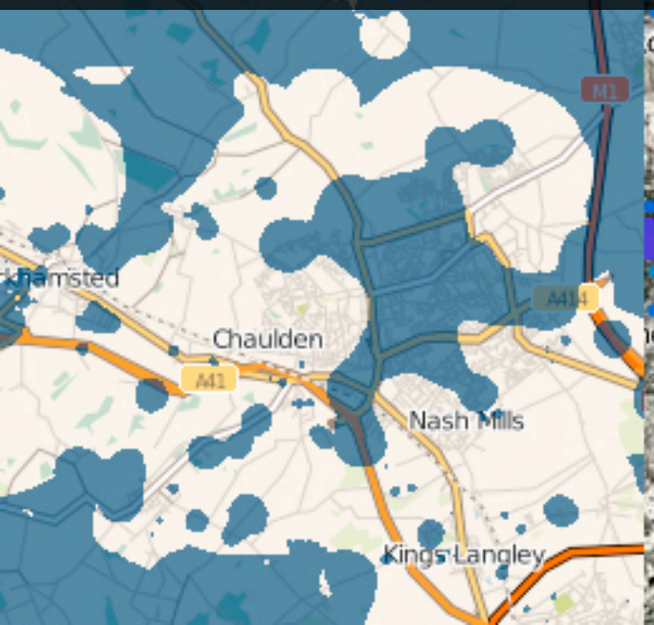

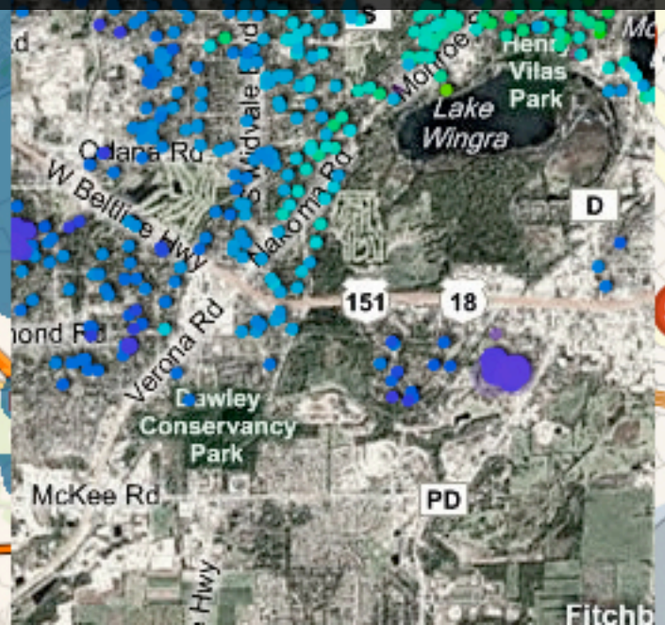

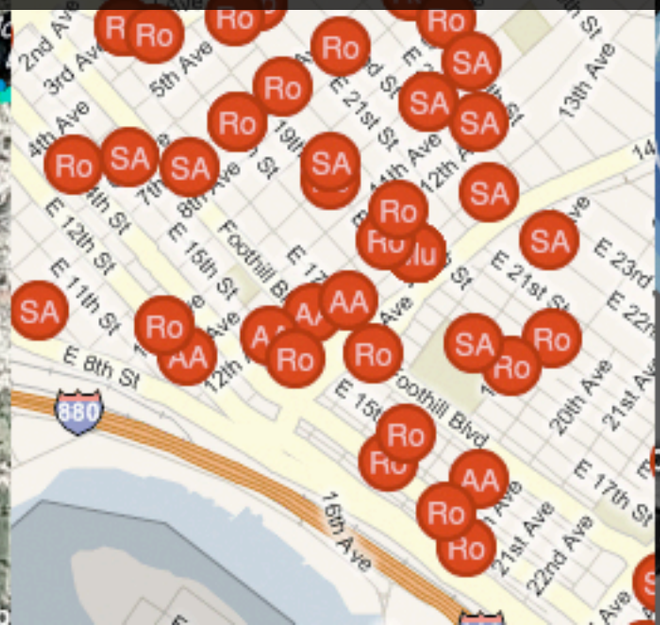

We have been called things like “Most Innovative Design Company of the Year”

and are on lists of “Best and Brightest Companies”

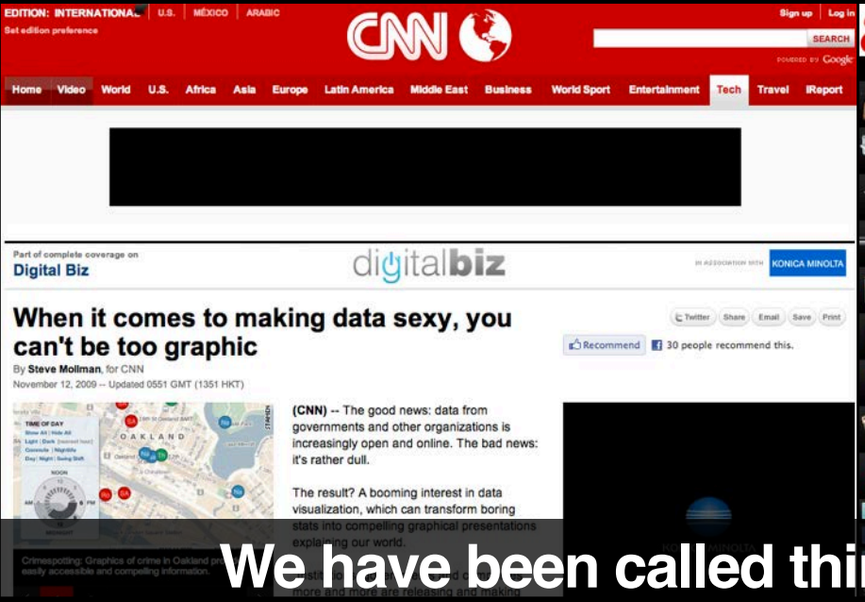

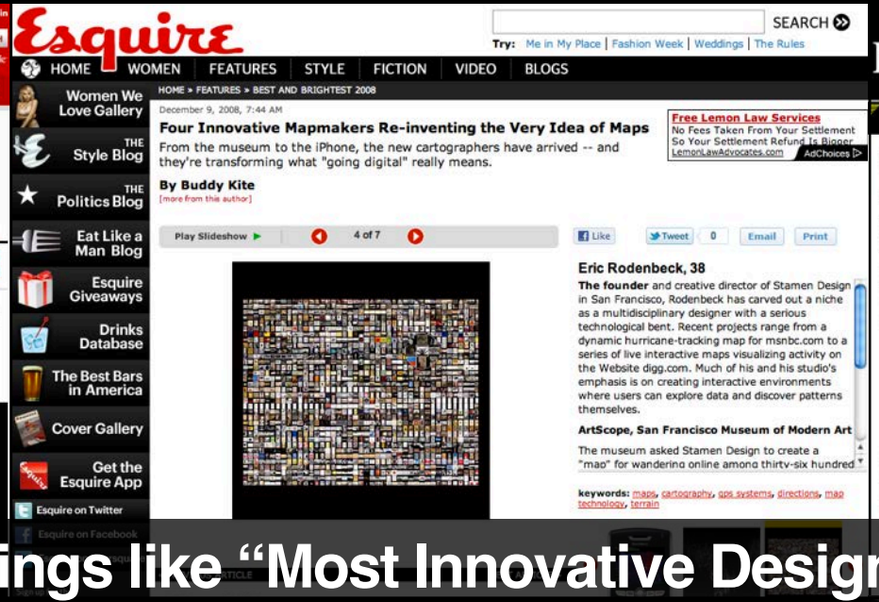

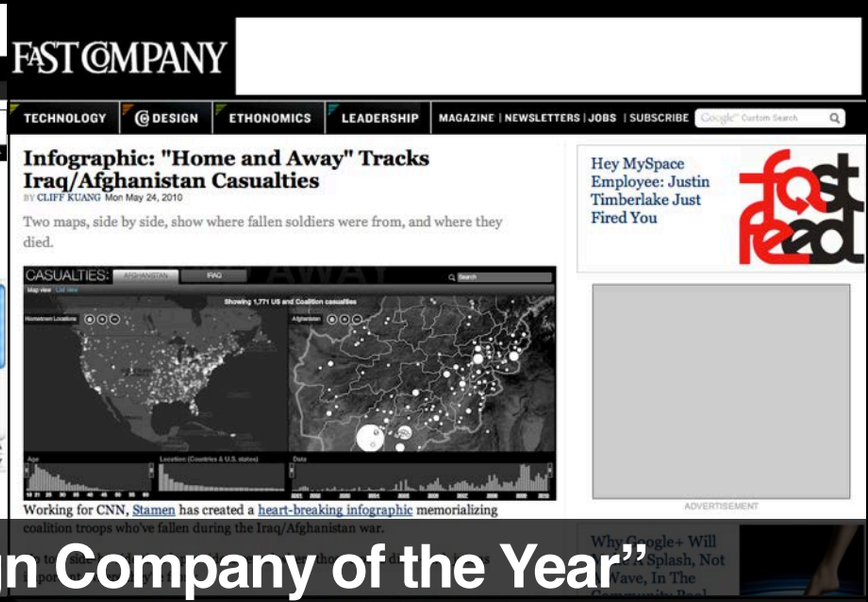

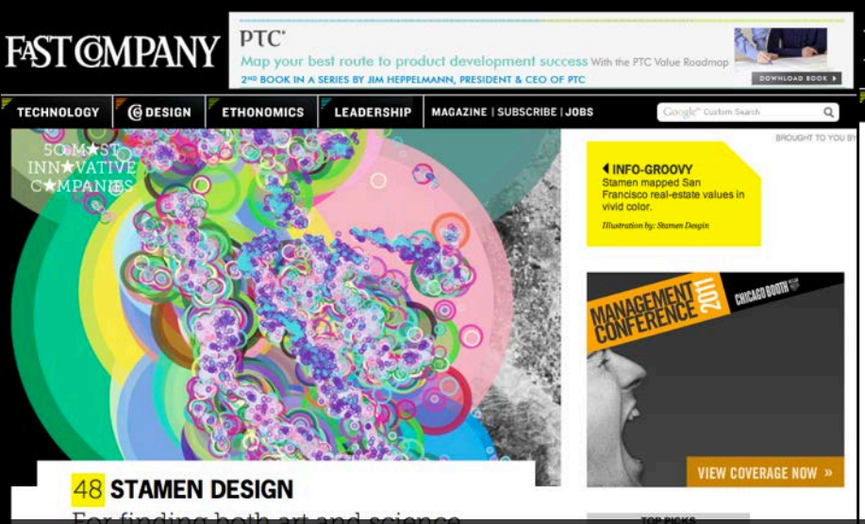

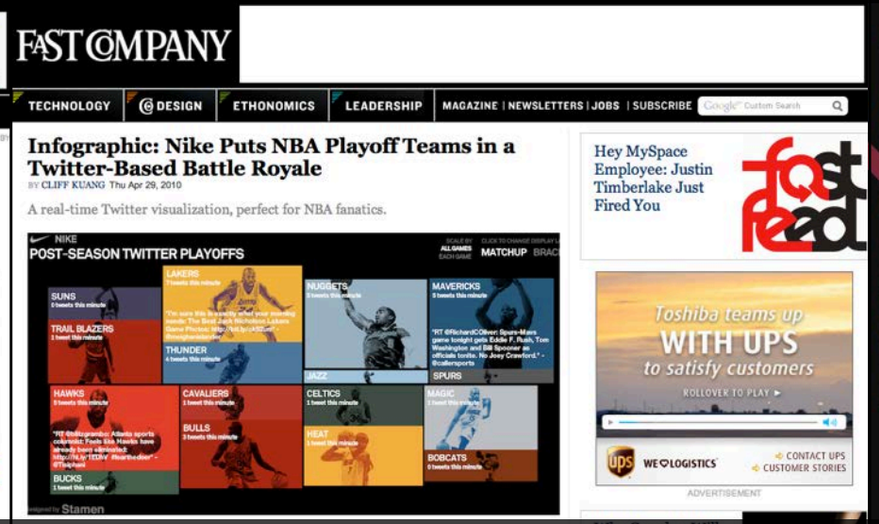

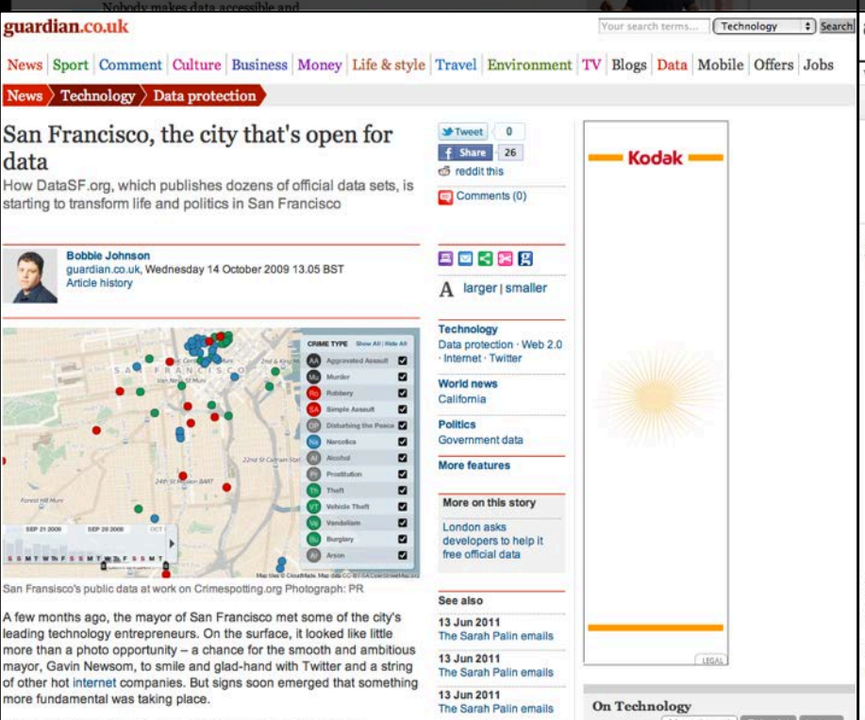

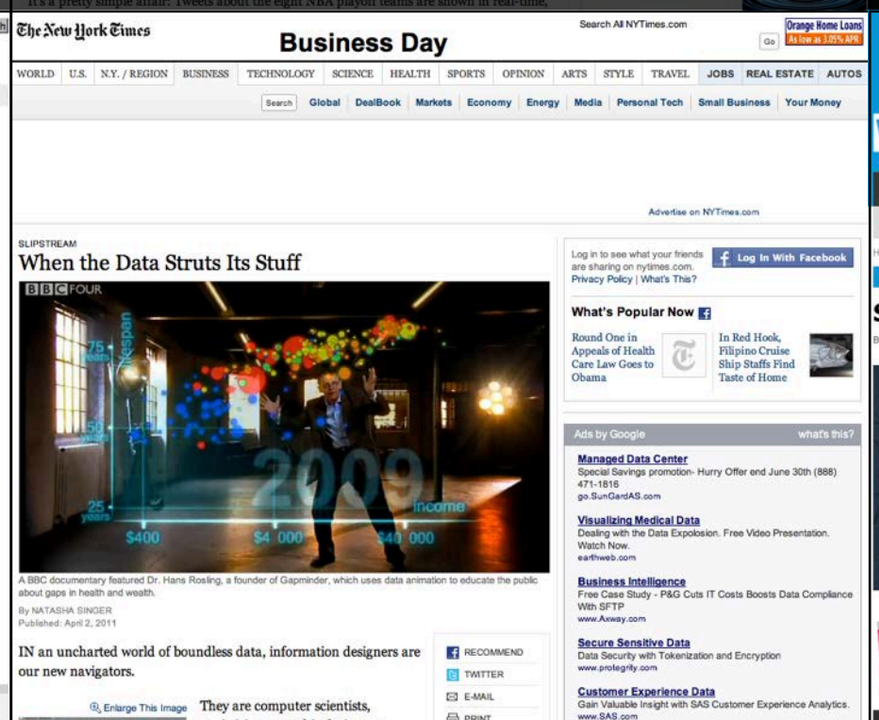

We've participated in shows at the Museum of Modern Art and the Art Institute of Chicago

{modest maps}

We actively contribute to the development of open source software

Polymaps

Walking Papers

Studio members often speak in public at events like TEDx and Where 2.0

Natural Earth

http://www.naturalearthdata.com/

Google

Natural Earth

Free vector and raster map data at
1:10m, 1:50m, and 1:110m scales

Search

Home | Features | Downloads | Blog | Forums | Corrections | About

Natural Earth is a public domain map dataset available at 1:10m, 1:50m, and 1:110 million scales. Featuring tightly integrated vector and raster data, with Natural Earth you can make a variety of visually pleasing, well-crafted maps with cartography or GIS software.

Natural Earth was built through a collaboration of many volunteers and is supported by NACIS (North American Cartographic Information Society), and is free for use in any type of project (see our Terms of Use page for more information).

Get the Data

Convenience

Natural Earth solves a problem: finding suitable data for making small-scale maps. In a time when the web is awash in geospatial data, cartographers are forced to waste time sifting through confusing tangles of poorly attributed data to make clean, legible maps. Because

Neatness Counts

The carefully generalized linework maintains consistent, recognizable geographic shapes at 1:10m, 1:50m, and 1:110m scales. Natural Earth was built from the ground up so you will find that all data layers align precisely with one another. For example, where rivers and country

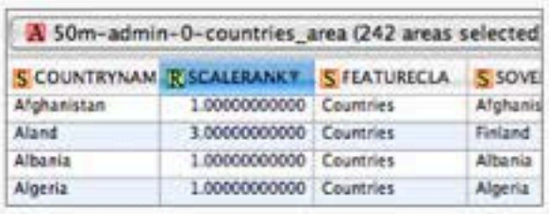

COUNTRYNAM	SCALERANK	FEATURECLA	SOVE
Afghanistan	1.00000000000	Countries	Afghanis
Aland	3.00000000000	Countries	Finland
Albania	1.00000000000	Countries	Albania
Algeria	1.00000000000	Countries	Algeria

GIS Attributes

Natural Earth, however, is more than just a collection of pretty lines. The data attributes are equally important for mapmaking. Most data contain embedded feature names, which are ranked by relative importance. Other attributes facilitate faster map production.

Go to "http://www.naturalearthdata.com/downloads/"

Alaska U.S.

Canada

Northwestern U.S.

2 photos

Northeastern U.S.

Southwestern U.S.

Contiguous U.S. Terrain

Contiguous U.



2 photos

Southeastern U.S.

Mexico

15 photos

Central America

Northern South America

Maps

Photos

videos

N

NATIONAL GEOGRAPHIC

Globe

Terrain ▲

Maps

Nations

Photos

We are outsiders to traditional GIS, with a point of view that comes from ad hoc and open source development

We are a fairly small team based in San Francisco



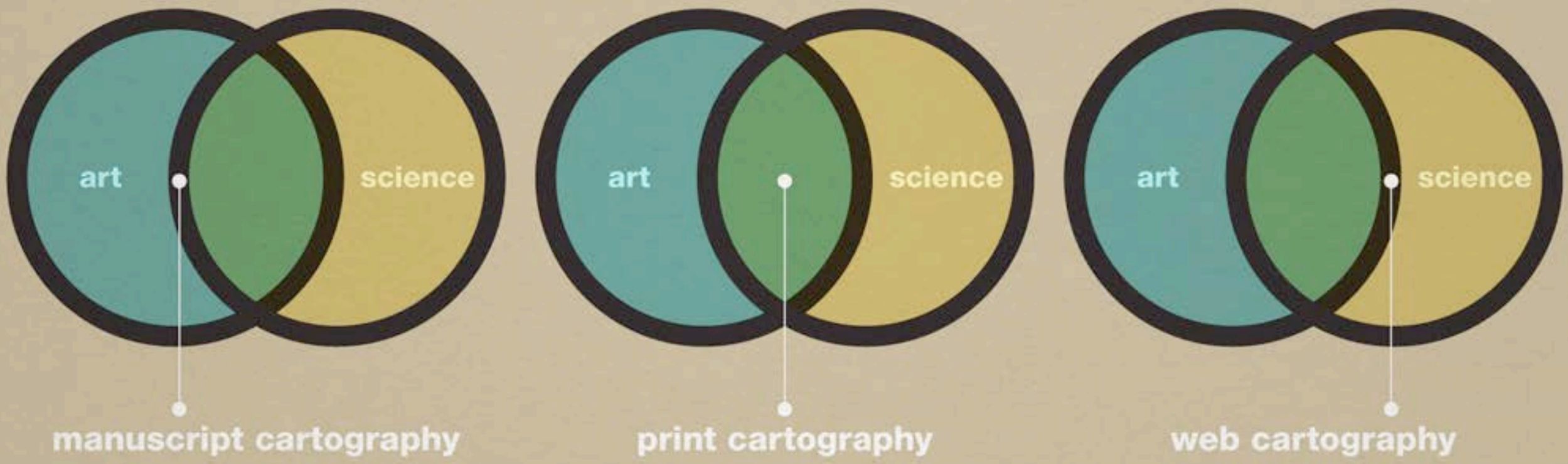
art
science
art
science
art
science
manuscript cartography
print cartography
web cartography

Tim Wallace

kelso.it/x/15x

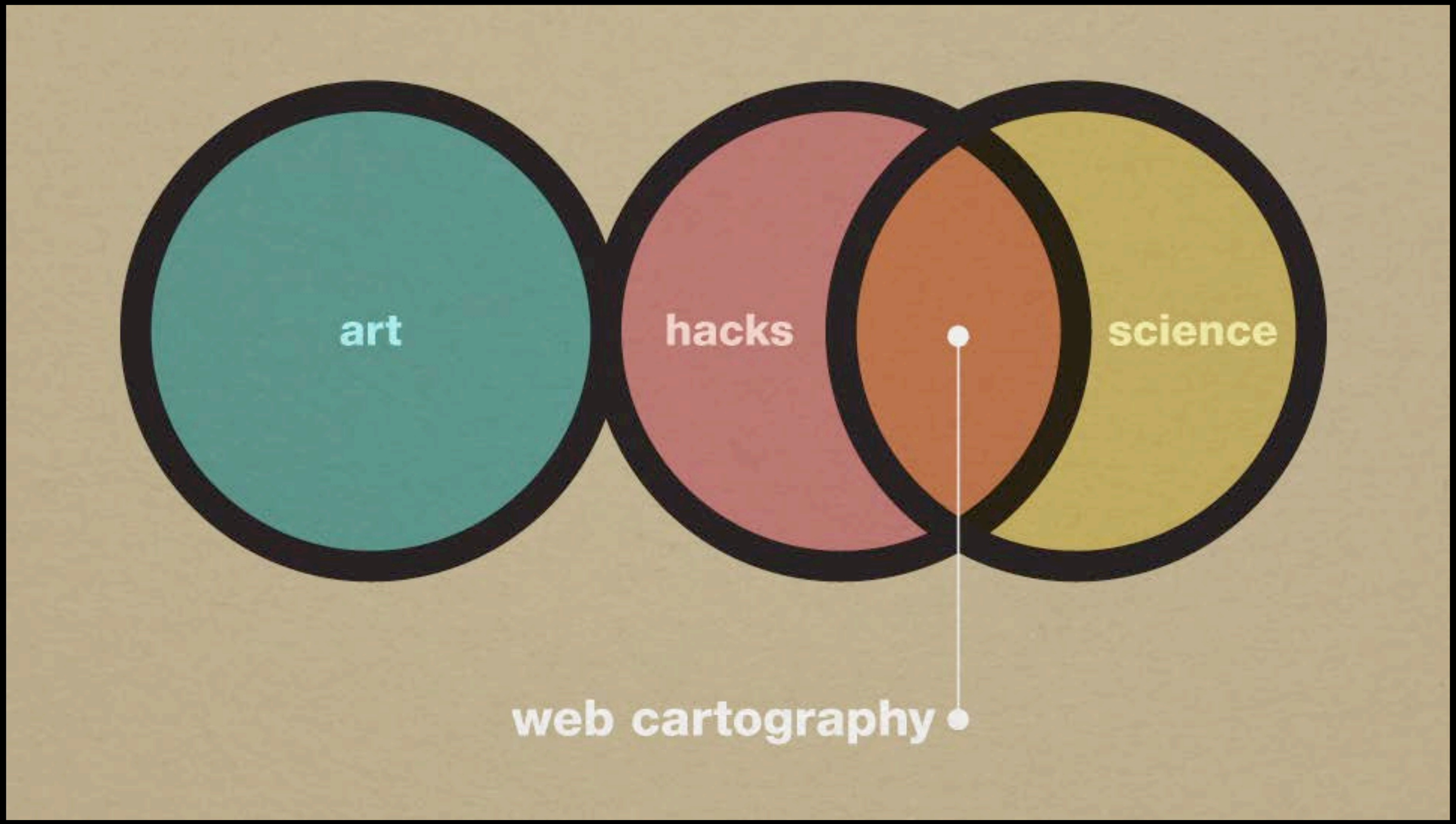

NEWNOWNEXT AWARDS | 2012

Logo beyond labels

twitter TRACKER

PRESENTE

#1 ABBY LEE MILLER

#2 ANDY COHEN

#3 AZEALIA BANKS

#4 BIG ANG

#5 CHILDISH GAMBINO

#6 ELIZABETH OLSEN

#7 EMILY VAN CAMP

#8 EVELYN LOZADA

#9 FUN

#10 JESSIE J

#11 JOSH HUTCHERSON

#12 LIZZY CAPLAN

#13 MICHAEL B. JORDAN

#14 NADIA G

#15 NEON HITCH

#16 REBECCA FERGUSON

1848
2003
1848

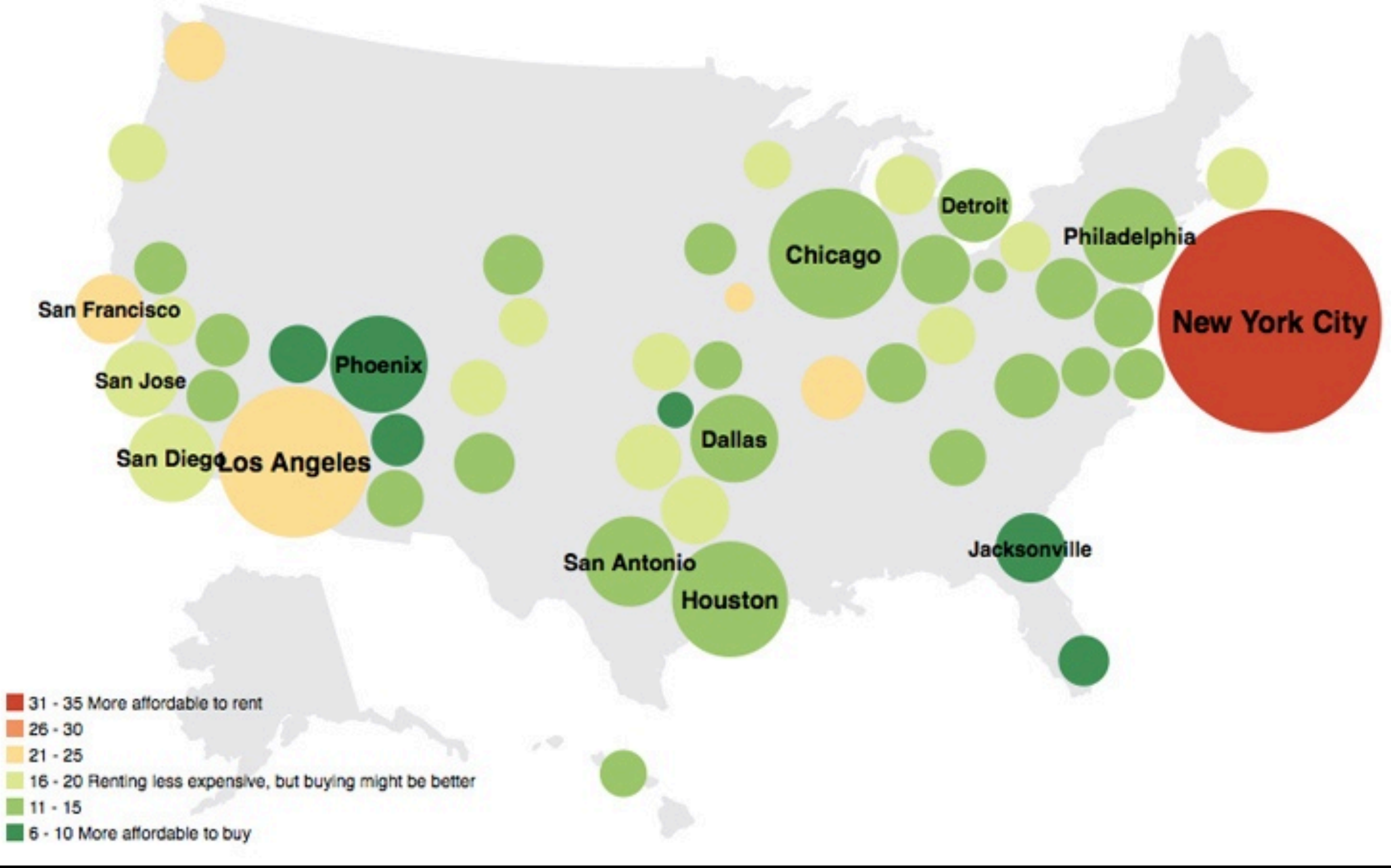
Detroit
Chicago
Philadelphia
New York City
San Francisco
Phoenix
San Jose
Dallas
San Diego
Los Angeles
San Antonio
Houston
Jacksonville
31 - 35 More affordable to rent
26 - 30
21 - 25
16 - 20 Renting less expensive, but buying might be better
11 - 15
6 - 10 More affordable to buy

Las Vegas	6
Miami	6
Arlington	7
Jacksonville	8
Mesa	8
Phoenix	8
Sacramento	10
El Paso	11
Fresno	11
San Antonio	11
Baltimore	12
Dallas	12
Detroit	12
Indianapolis	12
Philadelphia	12
Washington DC	12
Atlanta	13
Chicago	13
Denver	13
Honolulu	13
Houston	13
Long Beach	13
Nashville	13
Omaha	13
Tulsa	13
Charlotte	14
Columbus	14
Raleigh	14
Tucson	14
Virginia Beach	14
Austin	15
Colorado Springs	15
Louisville	15
Minneapolis	15
San Diego	15
San Jose	15
Milwaukee	16
Boston	17
Cleveland	17
Oklahoma City	17
Albuquerque	18
Oakland	18
Portland	18
Fort Worth	19
Los Angeles	20
Memphis	20
Kansas City	21
San Francisco	21
Seattle	24
New York City	31

Oakland crimespotting

Home | Map | Crime Reports | Police Beats | Alerts | About | Feedback

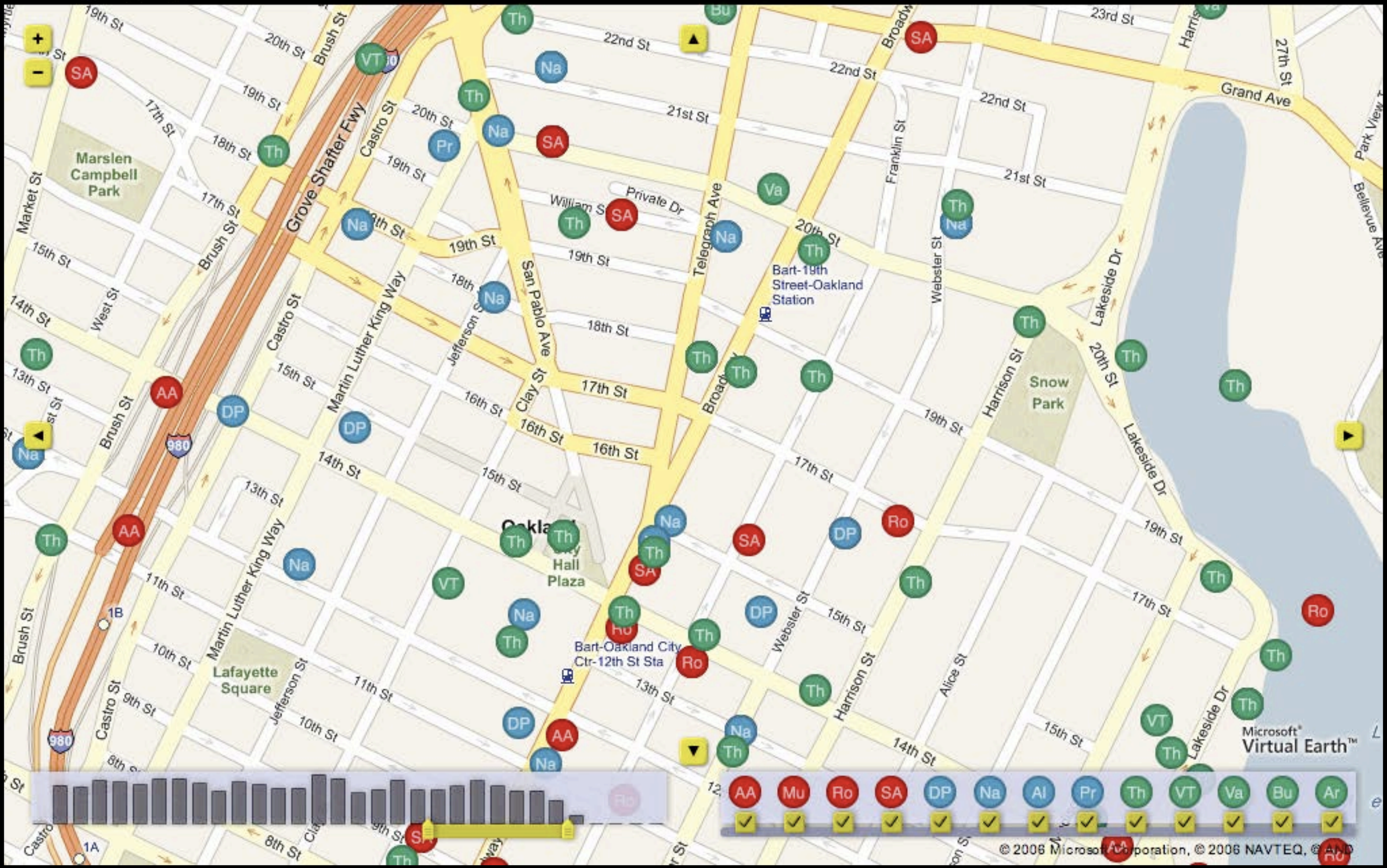

Oakland crimespotting

Home | Map | Crime Reports | Police Beats | Alerts | About | Feedback

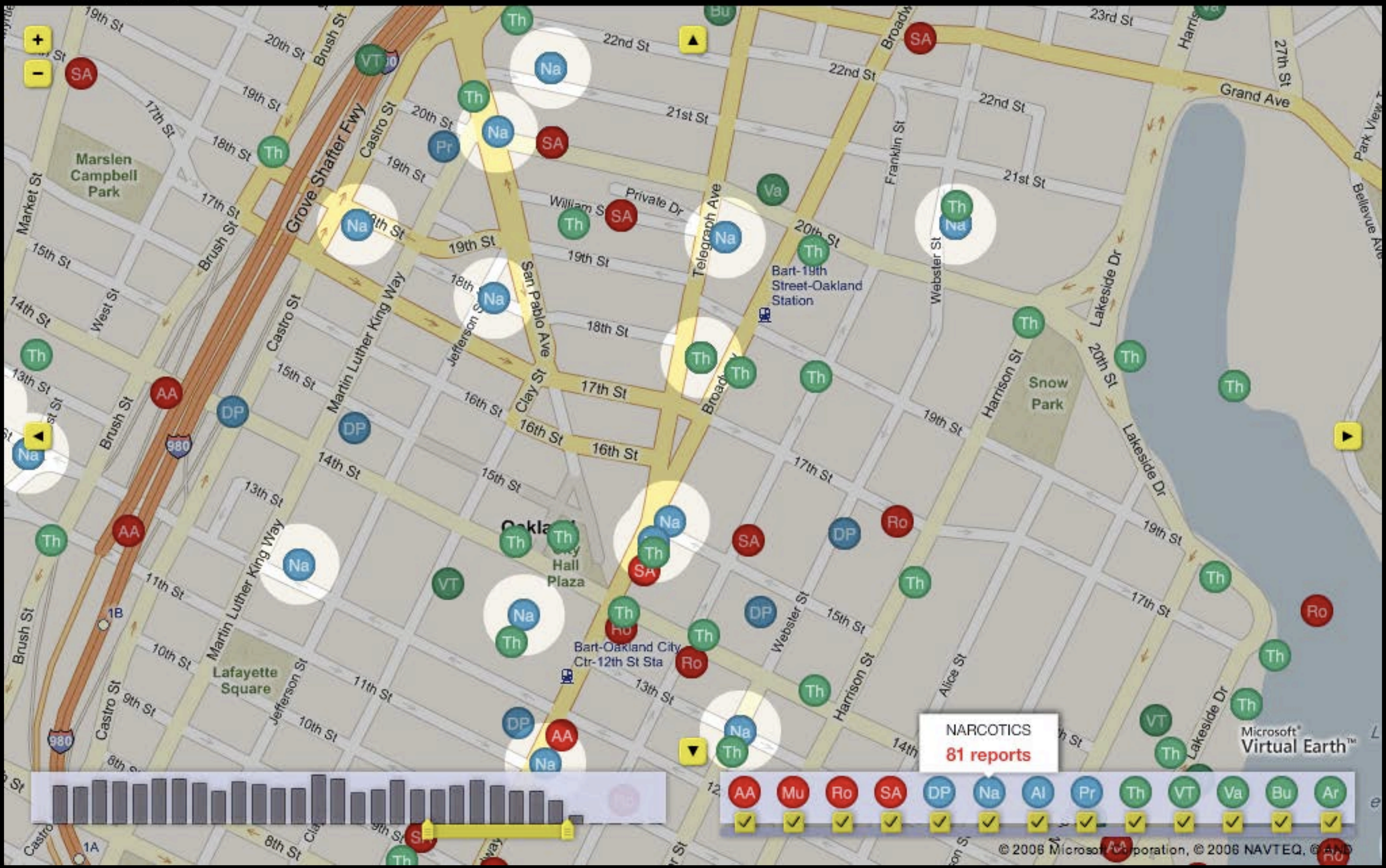

Oakland crimespotting

Home | Map | Crime Reports | Police Beats | Alerts | About | Feedback

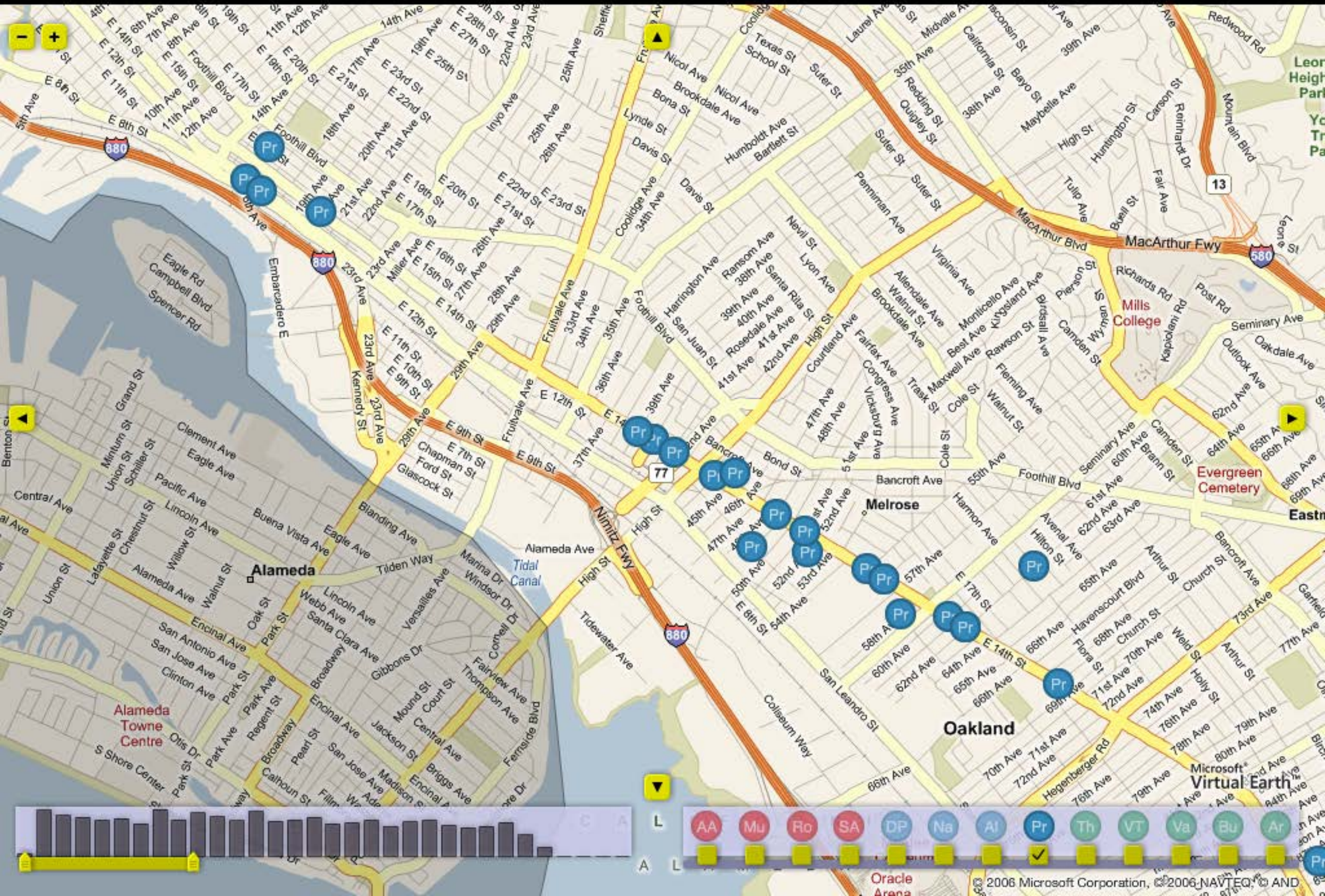

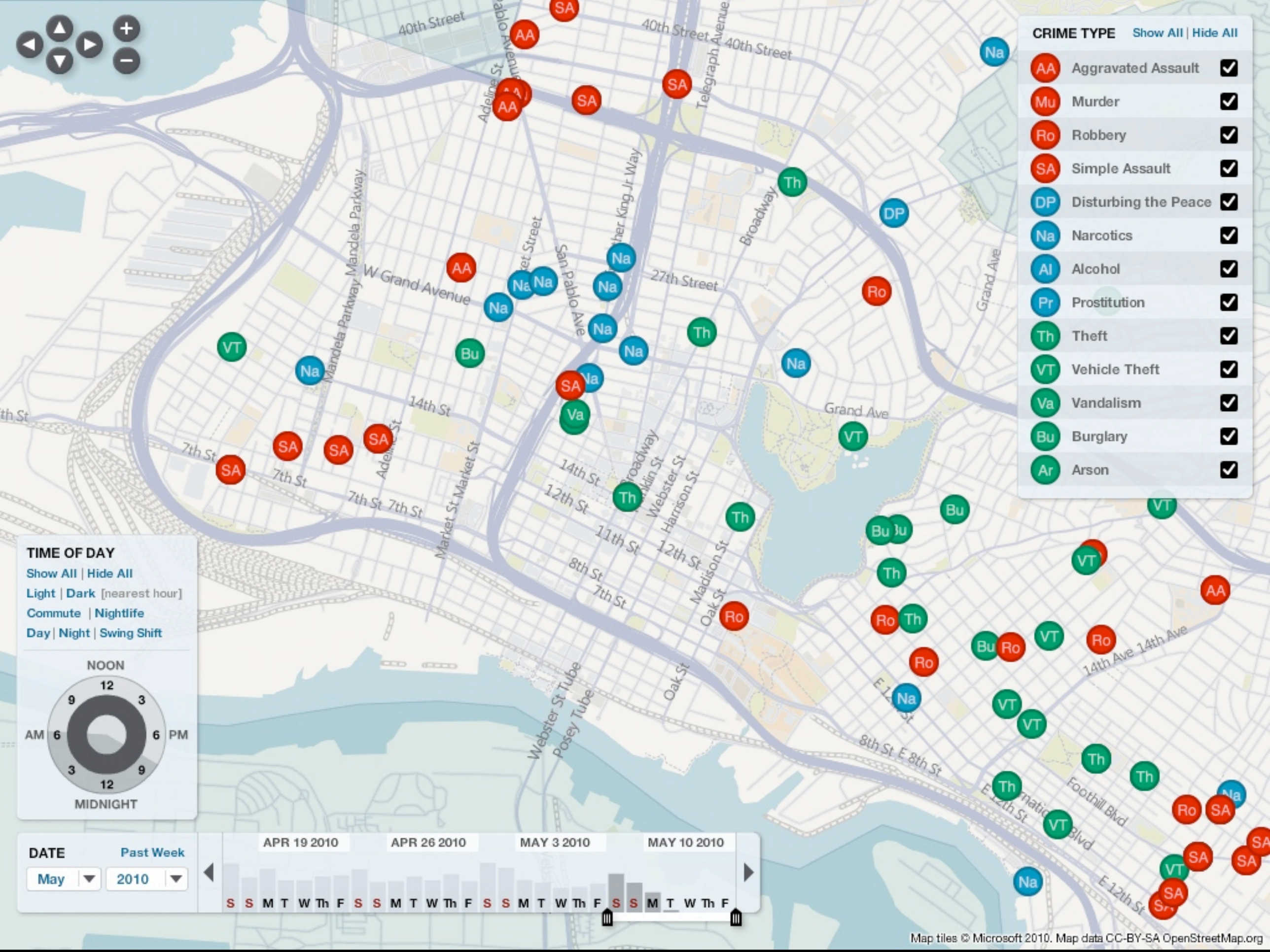
CRIME TYPE
Show All | Hide All
AA Aggravated Assault
Mu Murder
Ro Robbery
SA Simple Assault
DP Disturbing the Peace
Na Narcotics
Al Alcohol
Pr Prostitution
Th Theft
VT Vehicle Theft
Va Vandalism
Bu Burglary
Ar Arson
TIME OF DAY
Show All | Hide All
Light | Dark [nearest hour]
Commute | Nightlife
Day | Night | Swing Shift
NOON
MIDNIGHT
AM
PM
DATE
Past Week
May
2010
APR 19 2010
APR 26 2010
MAY 3 2010
MAY 10 2010
S S M T W Th F S S M T W Th F S S M T W Th F S S M T W Th F
40th Street
Telegraph Avenue
Adeline St
San Pablo Ave
Mandela Parkway
W Grand Avenue
27th Street
Broadway
Grand Ave
14th St
7th St
Market St
11th St
12th St
8th St
Madison St
Oak St
Webster St Tube
Posey Tube
14th Ave
E 12th St
8th St E 8th St
Foothill Blvd
Map tiles © Microsoft 2010. Map data CC-BY-SA OpenStreetMap.org

Zoom 16

shields begin to scale up at this level

dovetail

tracks get wider and lighter

single line railroads

double-casing

x-height rule

taper

one-way arrows

type alignment

Mission St
Grace St
Howard St
Tehama St
Folsom St
Ringold St
9th St
Harrison St
Dore St
Natoma St
Minna St
11th St
10th St
Juniper St
12th St
Norfolk St
Isis St
Erie St
101
14th St
15th St
Potrero Ave
Utah St
San Bruno Ave
Bryant St
Harriet St
Boardman Pl
Gilbert St
Langton St
7th St
Townsend St
Bluxome St
Southern Embarcadero Fwy
Berry St
8th St
King St
Division St
6th St
Alameda St
Irwin St
Hubbell St
280
Carolina St
De Haro St
Rhode Island St
Kansas St
16th St
17th St
Arkansas St
Missouri St
Texas St
Mariposa St
Hampshire St
York St
Bryant St
Florida St
Alabama St
Harrison St
Treat Ave
Shotwell St
Folsom St
18th St
80

North Dakota
Montana
Minnesota
Idaho
South Dakota
Wisconsin
Michigan
Wyoming
New York
Iowa
Nebraska
United States of America
Pennsylvania
Ohio
Illinois
Indiana
New Jersey
Nevada
Utah
Colorado
Delaware
Kansas
Missouri
West Virginia
California
Kentucky
Virginia
Oklahoma
Tennessee
North Carolina
Arkansas
Arizona
New Mexico
South Carolina
Mississippi
Alabama
Georgia
Texas
Louisiana
Florida

Drimmelen



vpro

netherland from above

1217 ×

1217 × Find

Current Location: 1217 Hilversum, Hilversum

Topics:
Mobility
Farming
Test

Mobility

How we get from A to B

Travel time auto transit

0. 20

??? 0 255

??? 0 255

Presets:
default

Almere
Diemen
Weesp
Huizen
Bussum
Laren
Hilversum
Baarn
Soest
Amersfoort
Hoogland
Hoevelaken
Zeewolde
Nijkerk
Leusden
Barne
Maarssen
Bilthoven
De Bilt
Utrecht

vpro

netherland from above

1217 ×

1217 × Find

Current Location: 1217 Hilversum, Hilversum

Topics:
Mobility
Farming
Test

Test

This is only a test

Archaeological value
0. 1.

Lightning strikes
0. 100

Sight lines
0. 100

Presets:
cool

Schagen
Harenkarspel
Broek op Langedijk
Heerhugowaard
Enkhuizen
Hoorn
Alkmaar
Heiloo
Castricum
Heemskerk
Purmerend
Volendam
Beverwijk
Velsen-Zuid
Zaanstad
Zaandam
Broek in Waterland
Bloemendaal
Haarlem
Zandvoort
Amsterdam
Almere
Lelystad
Emmeloord
Dronten
Elburg
Nunspeet

GIGLIO ISLAND

Italy

PORT GIGLIO

21:56:35 GMT
0.0 knots

21:34:54 GMT
0.7 knots

20:54:28 GMT
2.4 knots

21:14:36 GMT
0.9 knots

20:48:15 GMT
5.7 knots

20:45:20 GMT
13.5 knots

20:44:04 GMT
16 knots

20:41:48 GMT
15.5 knots

Route on Jan. 13

Typical route

0 1/2 km

N

PARANORMAL 3 ACTIVITY

IN THEATRES EVERYWHERE 10/21/2011

TOP 20 CITIES WILL SEE PARANORMAL ACTIVITY 3 FIRST.
FIND YOUR CITY & CLICK TO VOTE.

WHO'S WINNING SHOW [+]

Winnipeg
Minot
Spokane
Great Falls
Missoula
Glendive
Fargo
Duluth
Marquette
Helena
Butte
Billings
Minneapolis
Wausau
Alpena
Montréal
Green Bay
Burlington
Mankato
Rapid City
Rochester
Toronto
Watertown
Boise
Idaho Falls
Sioux Falls
Portland
Madison
Syracuse
Milwaukee
Flint
Buffalo
Twin Falls
Casper
Sioux City
Rockford
Erie
Binghamton
Albany
Boston
Chicago
Des Moines
Cleveland
Hartford
Cheyenne
Omaha
Ft. Wayne
Wilkes Barre
Providence
Salt Lake City
Lincoln
Ottumwa
Champaign
Lafayette
Pittsburgh
New York
Denver
St. Joseph
Indianapolis
Zanesville
Grand Junction
Cincinnati
Kansas City
Washington D.C.
Colorado Springs
St. Louis
Charleston
Wichita
Evansville
Louisville
Roanoke
Richmond
Joplin
Bowling Green
Norfolk
Las Vegas
Tri-Cities
Nashville
Tulsa
Jonesboro
Raleigh
Bakersfield
Oklahoma City
Knoxville
Albuquerque
Amarillo
Memphis
Greenville
Little Rock
Chattanooga
Wilmington
Palm Springs
Lubbock
Atlanta
Columbia
Phoenix
Greenwood
Sherman
Dallas
Charleston
Yuma
Monroe
Tucson
Odessa
Abilene
Shreveport
Montgomery
Columbus
Savannah
El Paso
San Angelo
Alexandria
Dothan
Hattiesburg
Austin
Baton Rouge
Tallahassee
Mobile
Houston
Gainesville
New Orleans
Victoria
Tampa
Ft. Myers
Miami
Monterrey

FIND YOUR CITY

VOTING OPEN THROUGH 10/13/11

+1 | Follow @TweetYourScream | WATCH TRAILER | REGISTER FOR UPDATES | GLOBAL SITES / RELEASE DATES

© 2011 Paramount Pictures. All Rights Reserved.

Seattle
Portland
Minneapolis-St. Paul
Buffalo
Boston
Milwaukee
Detroit
New York
Chicago
San Francisco
Sacramento
Denver
Philadelphia
Kansas City
Cincinnati
Washington D.C.
Virginia Beach
Las Vegas
Nashville
Los Angeles
Memphis
San Diego
Phoenix
Atlanta
Dallas-Ft. Worth
Austin
San Antonio
Houston
Tampa
Orlando
Miami

northeast
midwest
Louisville
Charleston
Richmond
Lexington
Roanoke
Virginia Beach
Greensboro
Raleigh
Knoxville
Nashville
Charlotte
Memphis
Chattanooga
Willmington
Greenville
Columbia
Huntsville
Atlanta
Charleston
Birmingham
Savannah
Click to Unlock
Jackson
Montgomery
southwest
Tallahassee
Jacksonville
Mobile
Panama City
Orlando
Tampa
Fort Myers
West Palm Beach
Miami

Choose a Procedure:

Colon Surgery | Coronary Artery Bypass Graft | Hip Replacement | Knee Replacement

A surgical procedure to the large intestine, located in the lower part of your digestive tract.

Hospitals

- Citrus Valley - Intercommunity
- Citrus Valley - Queen of the Valley
- City of Hope
- Comm. Hosp. of the Monterey Peninsula
- Eisenhower Med. Ctr.
- El Camino Hosp. - Mountain View
- Grossmont Hosp.
- John Muir Med. Ctr. - Concord
- John Muir Med. Ctr. - Walnut Creek
- Kaiser - Fremont
- Kaiser - Hayward
- Kaiser - Oakland
- Kaiser - Richmond
- Kaiser - Sunset
- Kaiser - Walnut Creek
- Loma Linda Univ. Heart & Surgical
- Loma Linda Univ. Med. Ctr.
- Loma Linda Univ. Med. Ctr. - East

Legend

Infection ratio available | Insufficient data

John Muir Medical Center - Walnut Creek Campus

Colon Surgery

Procedures: **50** Infections: **4**

Standardized Infection Ratio (SIR): **Within the predicted range for this hospital's patient population.***

*Scroll down to KEY TERMS for more information about the SIR

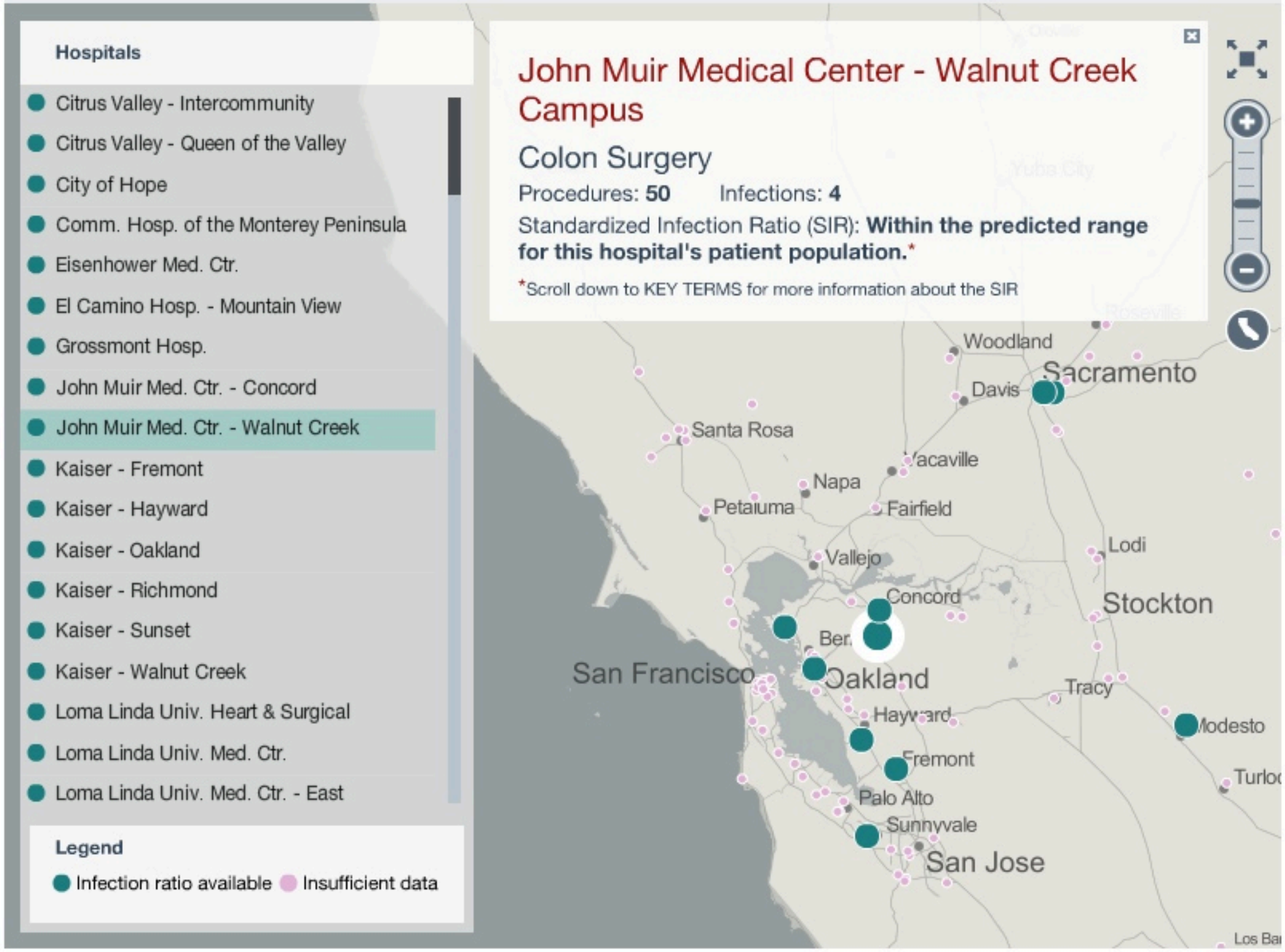

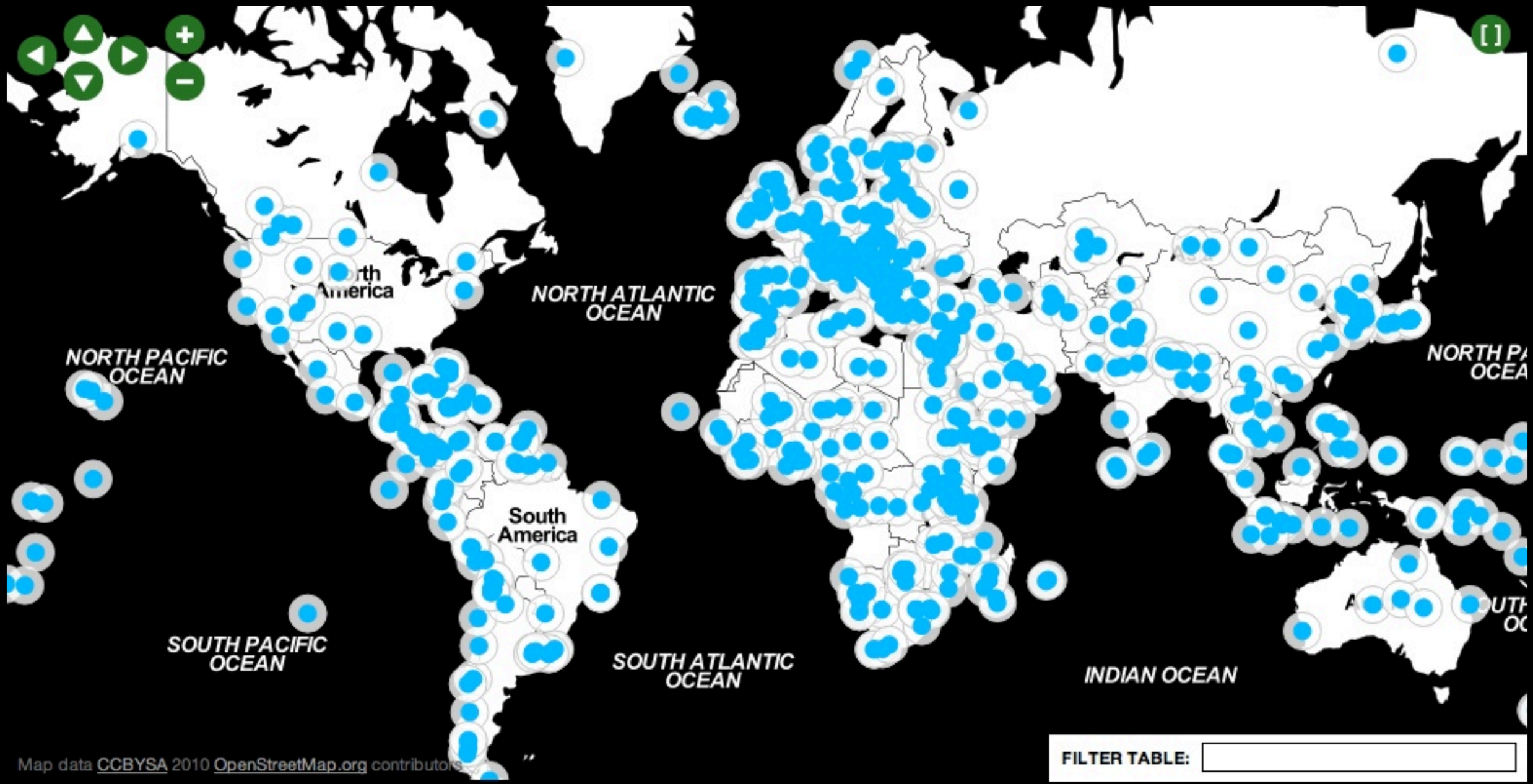

FILTER TABLE:

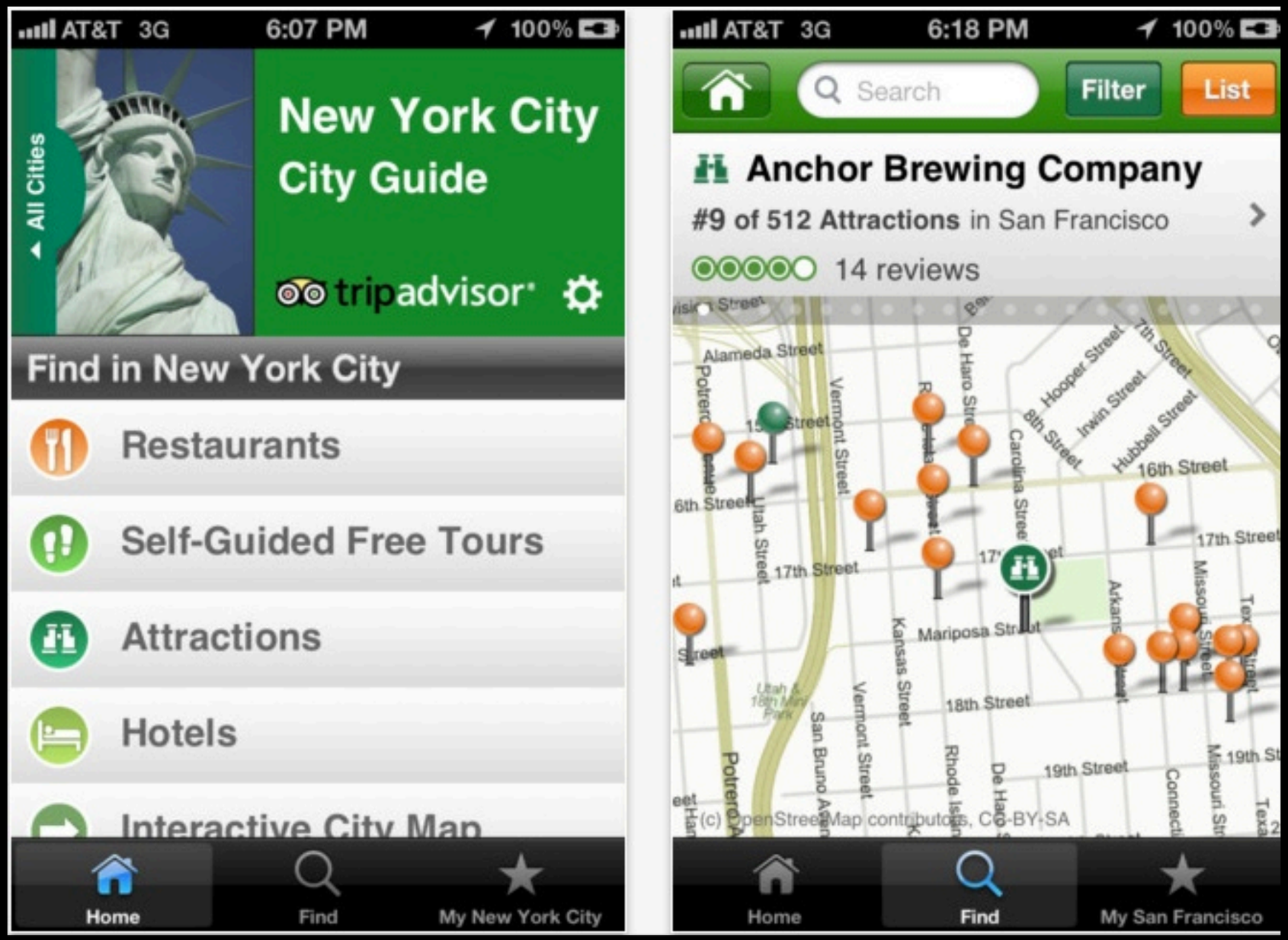
AT&T 3G
6:07 PM
100%
All Cities
New York City
City Guide
tripadvisor
Find in New York City
Restaurants
Self-Guided Free Tours
Attractions
Hotels
Interactive City Map
Home
Find
My New York City
AT&T 3G
6:18 PM
100%
Search
Filter
List
Anchor Brewing Company
#9 of 512 Attractions in San Francisco
14 reviews
Alameda Street
Vermont Street
De Haro Street
Hooper Street
Irwin Street
Hubbell Street
16th Street
17th Street
Mariposa Street
Kansas Street
18th Street
19th Street
Utah Street
San Bruno Avenue
Rhode Island
Missouri Street
(c) OpenStreetMap contributors, CC-BY-SA
Home
Find
My San Francisco

redacted

redacted

redacted

redacted

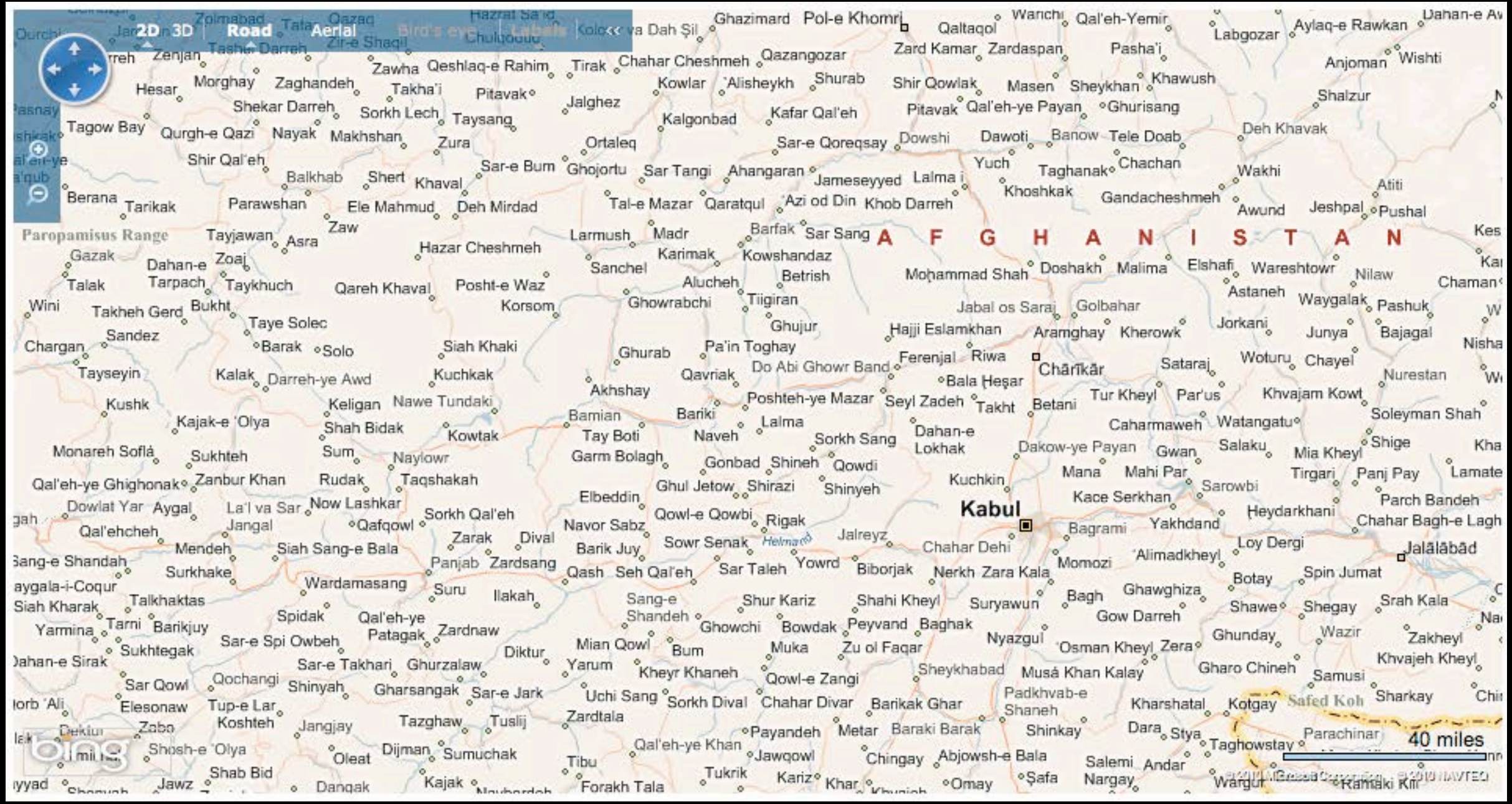
2D
3D
Road
Aerial
Bird's eye
Labels
Kabul
A F G H A N I S T A N
Paropamisus Range
Safed Koh
40 miles
Ghazimard
Pol-e Khomri
Qaltaqol
Qal'eh-Yemir
Labgozar
Aylaq-e Rawkan
Zard Kamar
Zardaspan
Pasha'i
Anjoman
Wishti
Zenjan
Zawha
Qeshlaq-e Rahim
Tirak
Chahar Cheshmeh
Qazangozar
Hesar
Morghay
Zaghandeh
Takha'i
Pitavak
Kowlar
'Alisheykh
Shurab
Shir Qowlak
Masen
Sheykhan
Khawush
Shalzur
Shekar Darreh
Sorkh Lech
Taysang
Jalghez
Kalgonbad
Kafar Qal'eh
Pitavak
Qal'eh-ye Payan
Ghurisang
Tagow Bay
Qurgh-e Qazi
Nayak
Makhshan
Zura
Ortaleq
Sar-e Qoreqsay
Dowshi
Dawoti
Banow
Tele Doab
Deh Khavak
Shir Qal'eh
Balkhab
Shert
Khaval
Sar-e Bum
Ghojortu
Sar Tangi
Ahangaran
Jameseyyed
Lalma i
Yuch
Taghanak
Chachan
Wakhi
Berana
Tarikak
Parawshan
Ele Mahmud
Deh Mirdad
Tal-e Mazar
Qaratqul
'Azi od Din
Khob Darreh
Khoshkak
Gandacheshmeh
Awund
Jeshpal
Pushal
Atiti
Zaw
Tayjawan
Asra
Larmush
Madr
Barfak
Sar Sang
Gazak
Dahan-e Tarpach
Zoaj
Hazar Cheshmeh
Karimak
Kowshandaz
Talak
Taykhuch
Qareh Khaval
Posht-e Waz
Sanchel
Aluchеh
Betrish
Moḥammad Shah
Doshakh
Malima
Elshafi
Wareshtowr
Nilaw
Chaman
Wini
Takheh Gerd
Bukht
Korsom
Ghowrabchi
Tiigiran
Jabal os Saraj
Golbahar
Astaneh
Waygalak
Pashuk
Taye Solec
Ghujur
Hajji Eslamkhan
Aramghay
Kherowk
Jorkani
Junya
Bajagal
Sandez
Chargan
Barak
Solo
Siah Khaki
Ghurab
Pa'in Toghay
Ferenjal
Riwa
Chārīkār
Sataraj
Woturu
Chayel
Tayseyin
Kalak
Darreh-ye Awd
Kuchkak
Qavriak
Do Abi Ghowr Band
Bala Ḥeṣar
Nurestan
Kushk
Keligan
Nawe Tundaki
Akhshay
Poshteh-ye Mazar
Seyl Zadeh
Takht
Betani
Tur Kheyl
Par'us
Khvajam Kowt
Soleyman Shah
Kajak-e 'Olya
Shah Bidak
Kowtak
Bamian
Bariki
Lalma
Caharmaweh
Watangatu
Monareh Soflá
Sukhteh
Sum
Naylowr
Tay Boti
Naveh
Sorkh Sang
Dahan-e Lokhak
Dakow-ye Payan
Gwan
Salaku
Mia Kheyl
Shige
Garm Bolagh
Gonbad
Shineh
Qowdi
Qal'eh-ye Ghighonak
Zanbur Khan
Rudak
Taqshakah
Ghul Jetow
Shirazi
Shinyeh
Kuchkin
Mana
Mahi Par
Sarowbi
Tirgari
Panj Pay
Lamate
Dowlat Yar
Aygal
La'l va Sar Jangal
Now Lashkar
Elbeddin
Kace Serkhan
Parch Bandeh
Qal'ehcheh
Qafqowl
Sorkh Qal'eh
Navor Sabz
Qowl-e Qowbi
Rigak
Bagrami
Yakhdand
Ḥeydarkhani
Chahar Bagh-e Lagh
Mendeh
Siah Sang-e Bala
Zarak
Dival
Barik Juy
Sowr Senak
Helmand
Jalreyz
Chahar Dehi
Loy Dergi
Jalālābād
Sang-e Shandah
Surkhake
Panjab
Zardsang
Qash
Seh Qal'eh
Sar Taleh
Yowrd
Biborjak
Nerkh
Zara Kala
Momozi
'Alimadkheyl
Botay
Spin Jumat
Wardamasang
Suru
Ilakah
Sang-e Shandeh
Shur Kariz
Shahi Kheyl
Suryawun
Bagh
Ghawghiza
Shawe
Shegay
Srah Kala
Siah Kharak
Talkhaktas
Spidak
Qal'eh-ye Patagak
Zardnaw
Ghowchi
Bowdak
Peyvand
Baghak
Gow Darreh
Yarmina
Tarni
Barikjuy
Sar-e Spi Owbeh
Mian Qowl
Bum
Muka
Zu ol Faqar
Nyazgul
'Osman Kheyl
Zera
Ghunday
Wazir
Zakheyl
Sukhtegak
Diktur
Yarum
Kheyr Khaneh
Qowl-e Zangi
Sheykhabad
Musá Khan Kalay
Gharo Chineh
Khvajeh Kheyl
Sar-e Takhari
Ghurzalaw
Sar Qowl
Qochangi
Shinyah
Gharsangak
Sar-e Jark
Uchi Sang
Sorkh Dival
Chahar Divar
Barikak Ghar
Padkhvab-e Shaneh
Kharshatal
Kotgay
Samusi
Sharkay
Elesonaw
Tup-e Lar
Koshteh
Zardtala
Payandeh
Metar
Baraki Barak
Shinkay
Dara
Stya
Taghowstay
Parachinar
Zabo
Jangjay
Tazghaw
Tuslij
Qal'eh-ye Khan
Jawqowl
Chingay
Abjowsh-e Bala
Salemi
Andar
Shosh-e 'Olya
Oleat
Dijman
Sumuchak
Tibu
Tukrik
Kariz
Khar
Omay
Ṣafa
Nargay
Shab Bid
Jawz
Dangak
Kajak
Forakh Tala
Ramaki Kili
bing

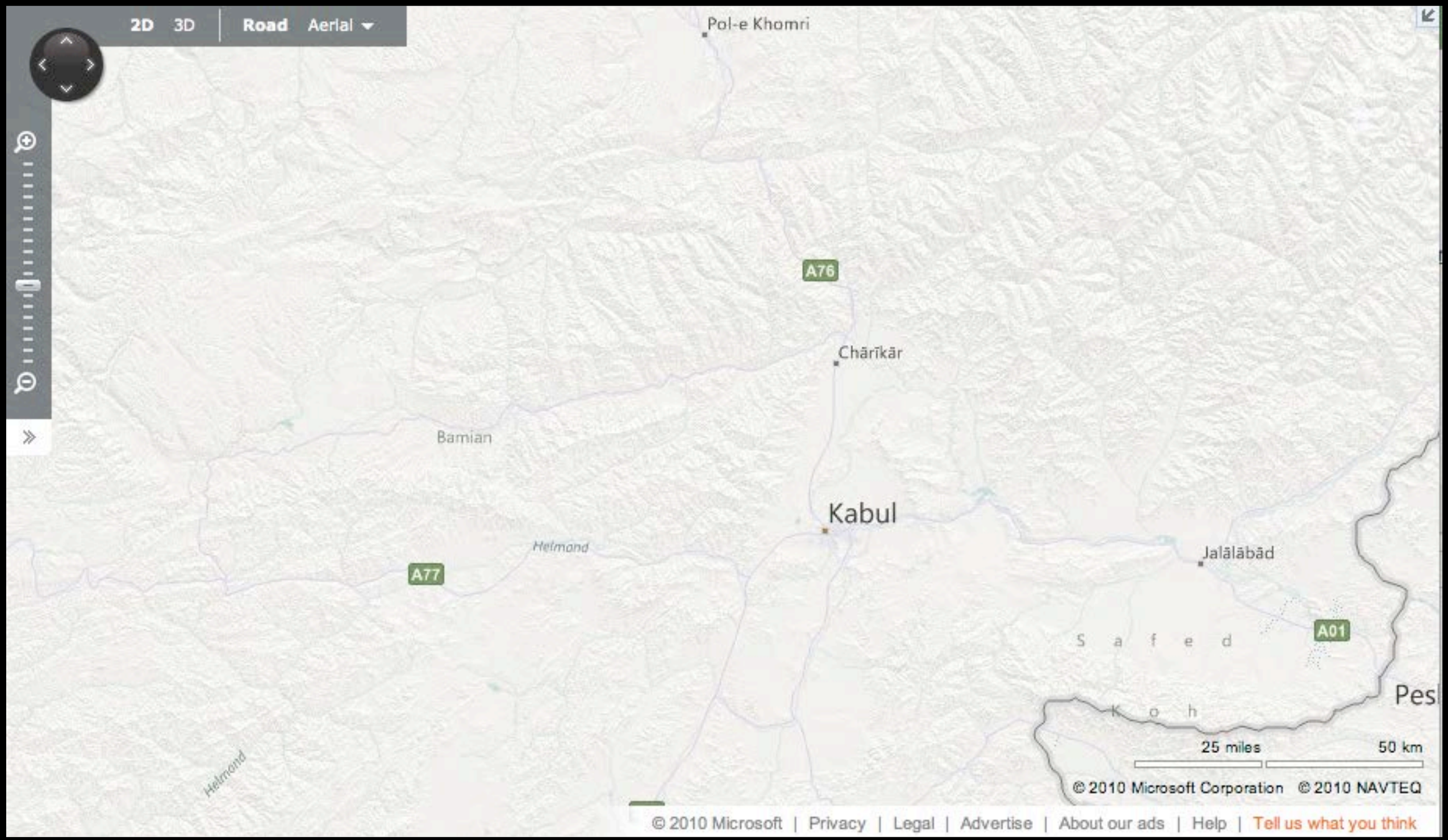
2D 3D
Road Aerial
Pol-e Khomri
A76
Chārīkār
Bamian
Kabul
Helmand
A77
Jalālābād
A01
S a f e d
K o h
Pes
25 miles
50 km
© 2010 Microsoft Corporation © 2010 NAVTEQ
© 2010 Microsoft | Privacy | Legal | Advertise | About our ads | Help | Tell us what you think

Zoom Level	Map Scale
0	1:591,657,550.500000
1	1:295,828,775.300000
2	1:147,914,387.600000
3	1:73,957,193.820000
4	1:36,978,596.910000
5	1:18,489,298.450000
6	1:9,244,649.227000
7	1:4,622,324.614000
8	1:2,311,162.307000
9	1:1,155,581.153000
10	1:577,790.576700
11	1:288,895.288400
12	1:144,447.644200
13	1:72,223.822090
14	1:36,111.911040
15	1:18,055.955520
16	1:9,027.977761
17	1:4,513.988880
18	1:2,256.994440
19	1:1,128.497220

kelso.it/x/z4

7 billion people

How many cities is that?

How about 10,000 people per city?
700,000 cities should do, except ...

- We like living next to other people in some really big cities
- 1/2 the world still lives in tiny rural settlements
- Humans are zany!

http://kelso.it/x/x8
http://kelso.it/x/14

3.5 billion in just 7,500 cities = 50%

¿ 6.5 billion in 700,000 cities = 92% ?

7.0 billion in 2,300,000 cities = 99%

200 mega regions

12,000 metro-micros?

35,000 rural centers?

100,000 neighborhoods?

375,000 suburbs, edge cities?

178,000 rural outposts?

US has 300 million people with ~50,000 places = 6,000 people on average

World has 7 billion with ~2.3 million places = 3,000 people on average

148.94 million sq km land area but we only use 15% of that = 1 name per 10 sq km

148.94 million sq km land area but we only use 1% for cities = 1 name per 1 sq km

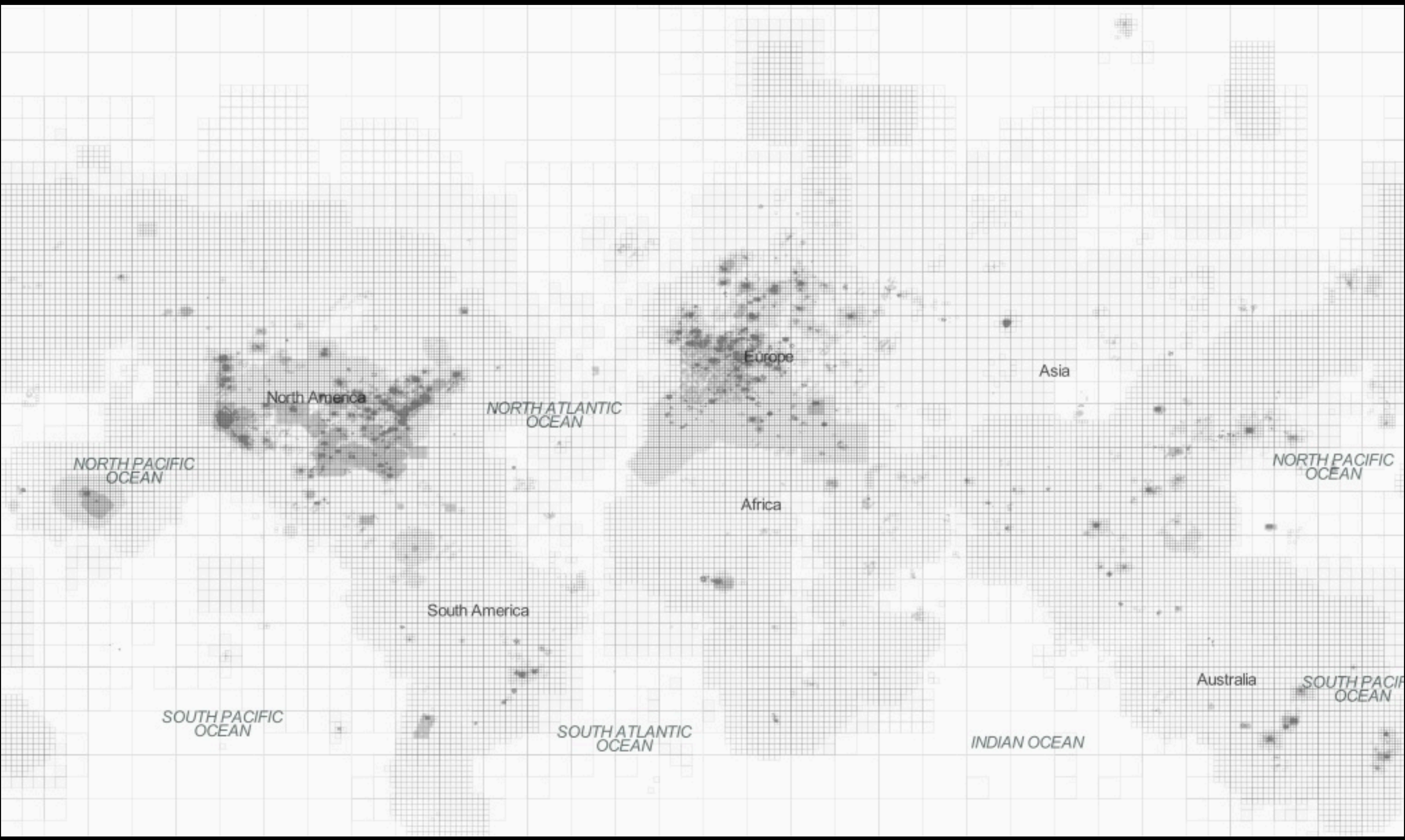
Europe
Asia
North America
NORTH ATLANTIC OCEAN
NORTH PACIFIC OCEAN
NORTH PACIFIC OCEAN
Africa
South America
Australia
SOUTH PACIFIC OCEAN
SOUTH PACIFIC OCEAN
SOUTH ATLANTIC OCEAN
INDIAN OCEAN

Calgary
Winnipeg
ON
Vancouver
an de
Seattle
ND
MT
MN
Portland
Ottawa
Minneapolis
MI
WI
ID
SD
OR
Toronto
Milwaukee
WY
Detroit
Chicago
IA
Cleveland
NE
PA
Salt Lake City
Pittsburgh
IL
Denver
Indianapolis
Columbus
United States
NV
UT
Cincinnati
Baltimore
Kansas City
CO
St. Louis
Washington
KS
MO
WV
San Francisco
NY
Chesapeake Bay
San Jose
KY
VA
Las Vegas
Nashville
OK
Albuquerque
Memphis
Charlotte
AR
NM
AZ
Los Angeles
Atlanta
SC
Phoenix
Dallas
San Diego
MS
AL
GA
Puebla
Tijuana
Juarez
TX
LA
New Orleans
Houston
San Antonio
FL
Chihuahua
Golfo de California
Tampa
Miami
Monterrey
Nassau
Gulf of Mexico
Straits of Florida
Bahamas
Havana
Mexico

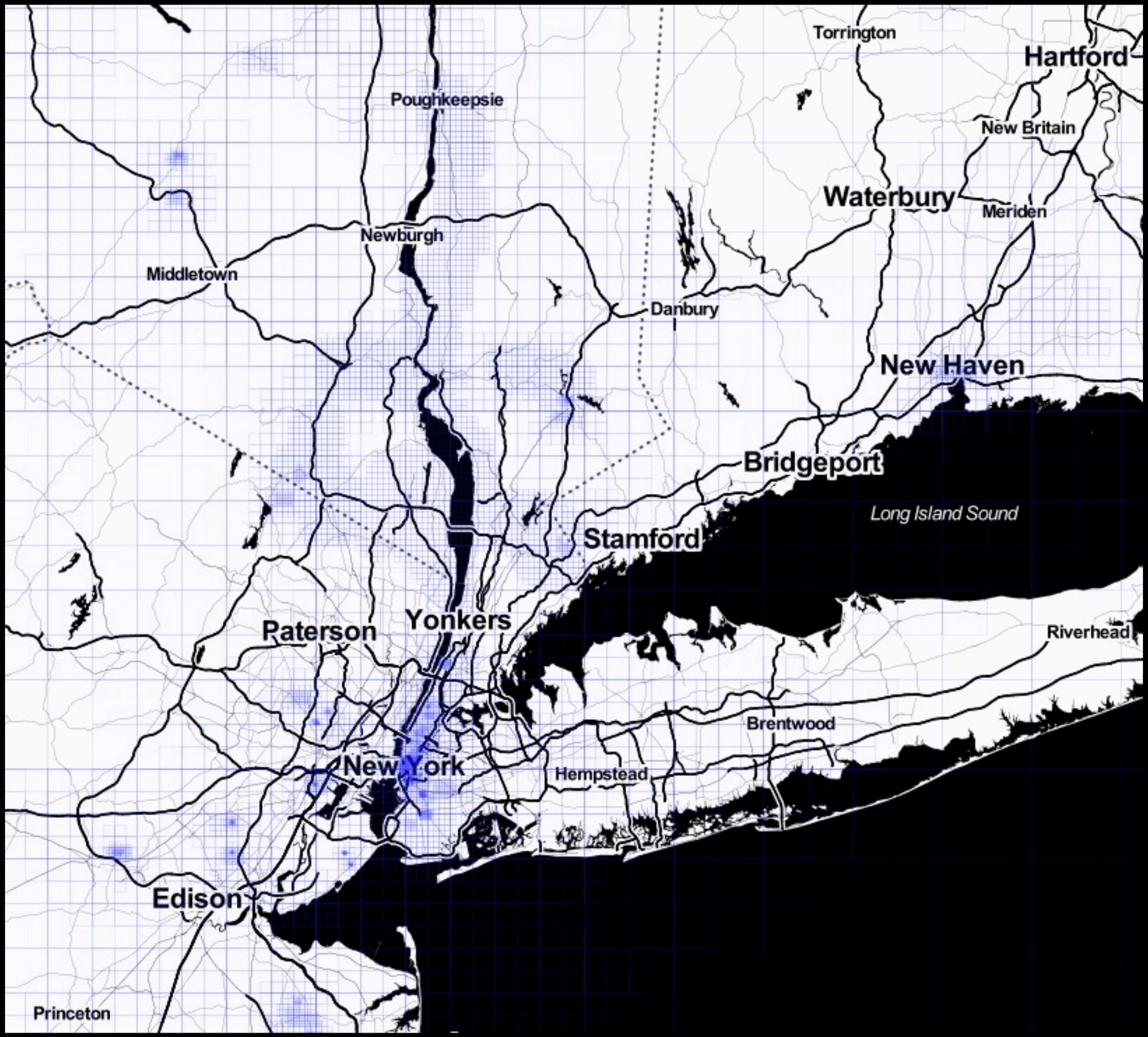
Torrington
Hartford
Poughkeepsie
New Britain
Waterbury
Meriden
Newburgh
Middletown
Danbury
New Haven
Bridgeport
Long Island Sound
Stamford
Yonkers
Paterson
Riverhead
Brentwood
New York
Hempstead
Edison
Princeton

High Road



High Road is OSM + ScaleMaster

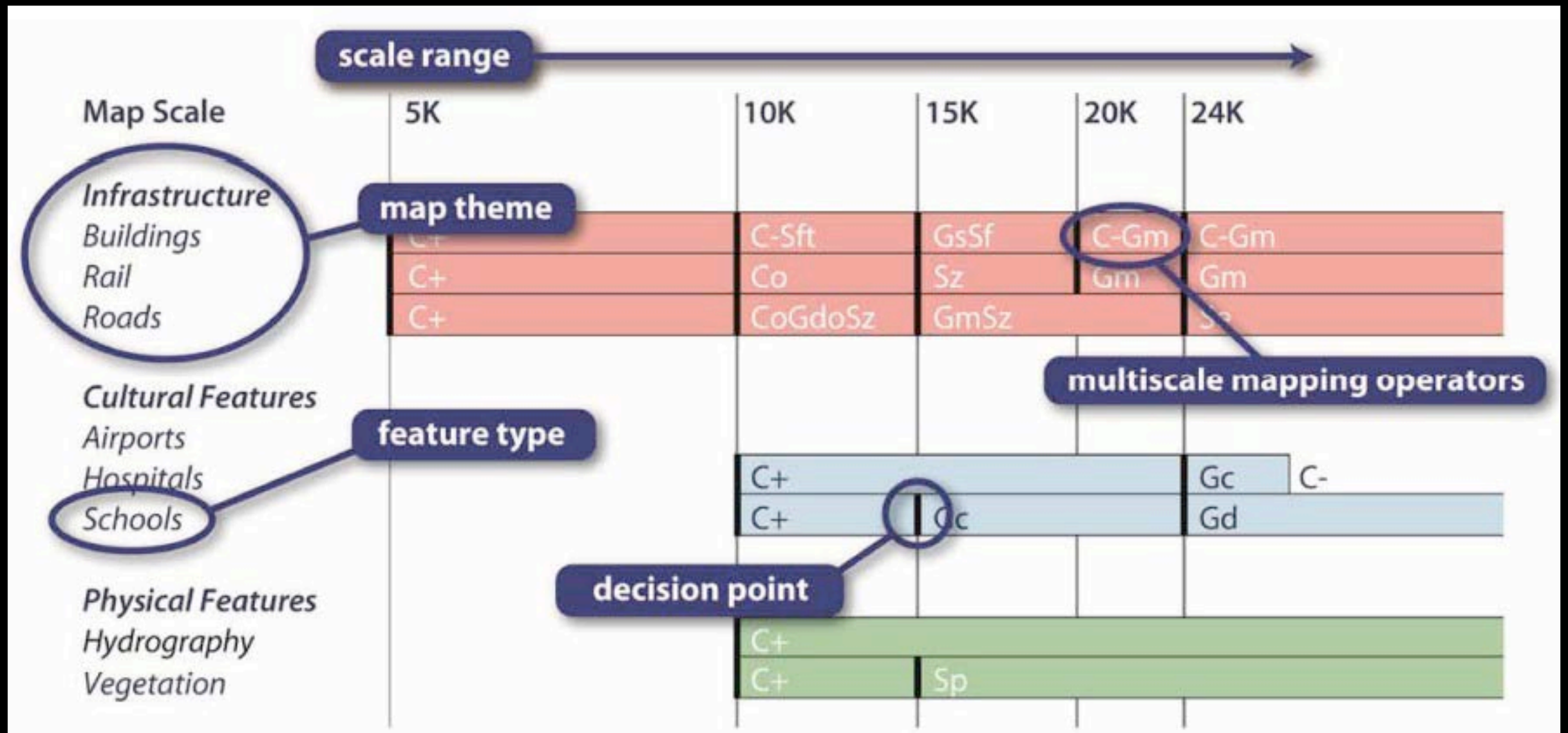

Content													
Add (C+)		2	2		2			8	2	2			12
Eliminate (C-)	1				1	6	6				6	6	
Reclassify (Cc)													
Reorder (Co)													
Geometry													
Aggregate (Gg)					5								5
Collapse (Gc)													
Merge (Gm)				3		7	7	9		7	7	7	
Displace (Gd)								10					

Early Stamen OSM maps

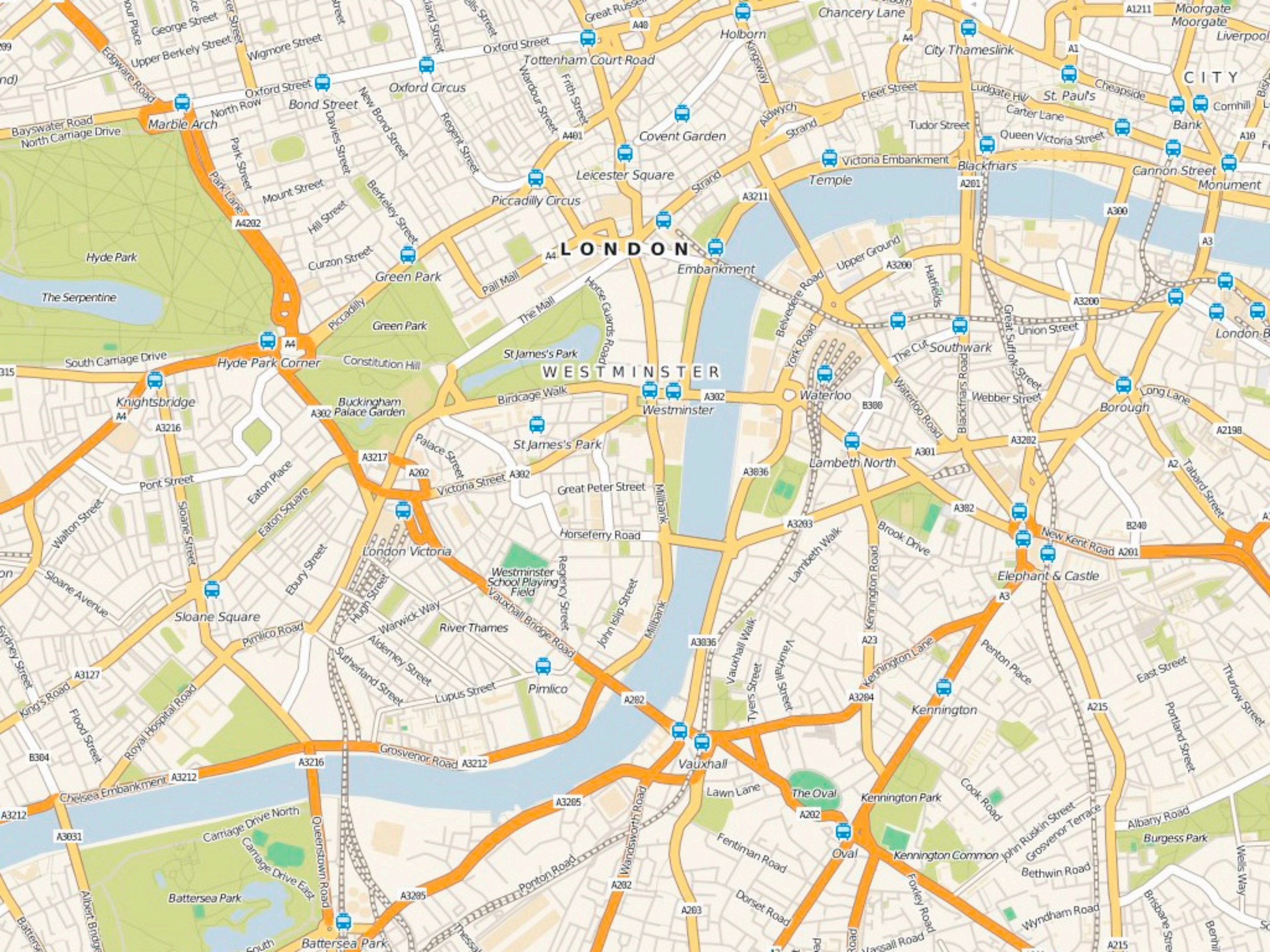
Marble Arch
Bond Street
Oxford Circus
Tottenham Court Road
Holborn
Chancery Lane
City Thameslink
St. Paul's
Moorgate
CITY
Bank
Cornhill
Cheapside
Liverpool
Bayswater Road
North Carriage Drive
Edgware Road
Park Lane
Hyde Park
The Serpentine
Green Park
Hyde Park Corner
Piccadilly Circus
Leicester Square
Covent Garden
Aldwych
Strand
Fleet Street
Ludgate Hill
Carter Lane
Tudor Street
Queen Victoria Street
Victoria Embankment
Blackfriars
Temple
Cannon Street
Monument
LONDON
Embankment
Upper Ground
Waterloo
Southwark
Union Street
Great Suffolk Street
Webber Street
Borough
Long Lane
Westminster
WESTMINSTER
St James's Park
Buckingham Palace Garden
Constitution Hill
Birdcage Walk
Knightsbridge
South Carriage Drive
Pont Street
Sloane Square
Sloane Avenue
Walton Street
Eaton Square
Lambeth North
Elephant & Castle
New Kent Road
Brook Drive
Kennington
Kennington Lane
Penton Place
Vauxhall
Vauxhall Bridge Road
London Victoria
Pimlico
Pimlico Road
Grosvenor Road
Chelsea Embankment
Battersea Park
Carriage Drive North
Carriage Drive East
Queenstown Road
Ponton Road
Lawn Lane
The Oval
Kennington Park
Oval
Kennington Common
Cook Road
Fentiman Road
Dorset Road
Wyndham Road
Bethwin Road
Albany Road
Burgess Park
East Street
Portland Street
Thurlow Street
Wells Way
Brisbane Street
Horseferry Road
Great Peter Street
Millbank
Lambeth Walk
Vauxhall Walk
Tyers Street
Wandsworth Road
River Thames
Westminster School Playing Field
Regency Street
John Islip Street
Hugh Street
Warwick Way
Aldermey Street
Sutherland Street
Lupus Street
Ebury Street
Flood Street
Royal Hospital Road
King's Road
Sydney Street
Albert Bridge
Battersea Park
Pall Mall
The Mall
Horse Guards Road
Piccadilly
Curzon Street
Hill Street
Berkeley Street
Mount Street
Davies Street
New Bond Street
Park Street
North Row
Upper Berkeley Street
George Street
Wigmore Street
Oxford Street
Great Russell Street
Wardour Street
Frith Street
Regent Street
Kingsway
Belvedere Road
York Road
Hatfields
The Cut
Blackfriars Road
Waterloo Road
Foxley Road
Long Lane
Tabard Street
A4
A40
A401
A3211
A201
A300
A3200
A302
A3216
A3217
A202
A3212
A3036
A3203
A3204
A3205
A3031
A3127
A3213
A3282
A301
A382
A23
A10
A1211
A1
A2198
A2
A215
B300
B304
B240

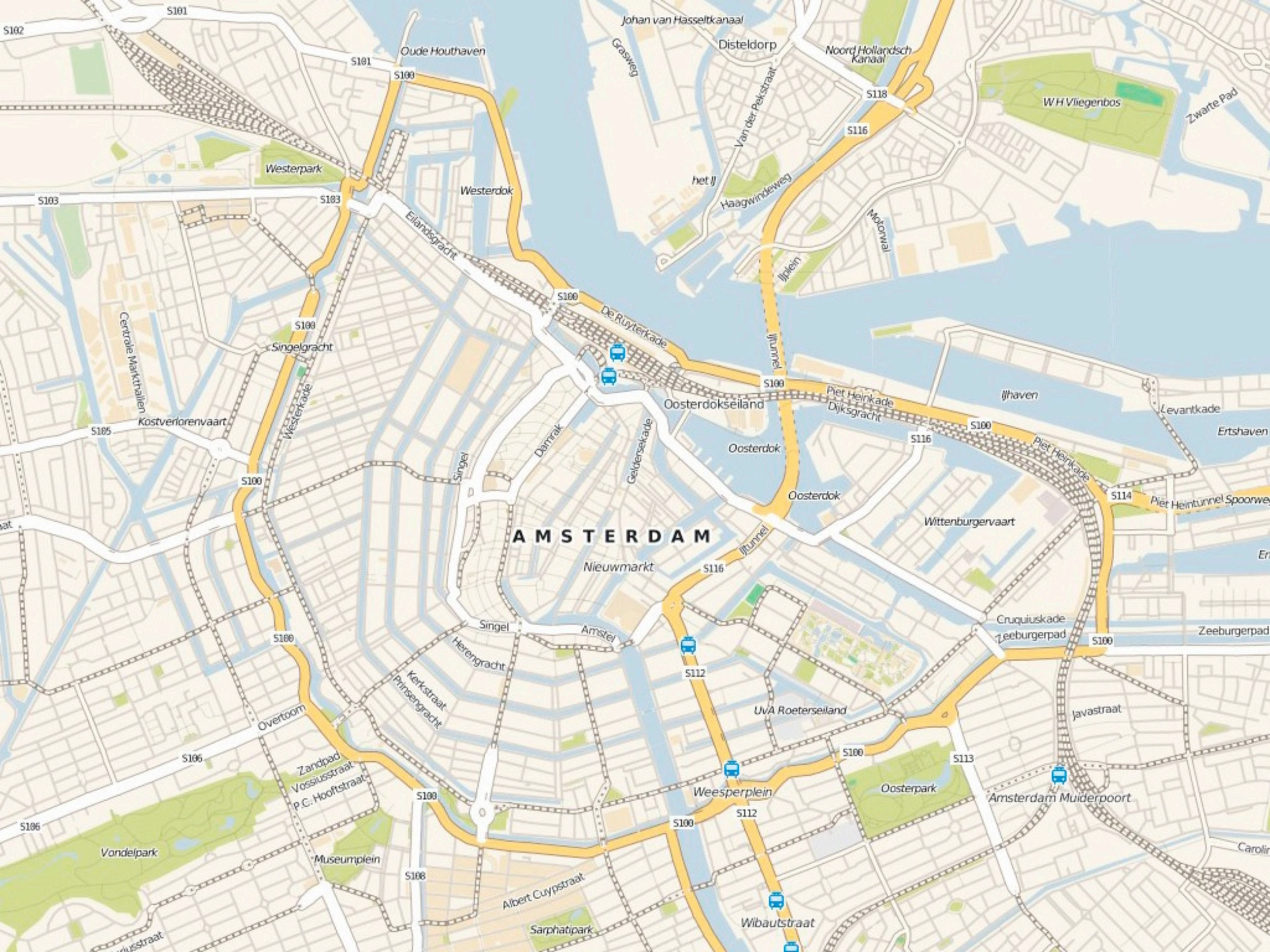
S102
S101
S101
Oude Houthaven
S100
Johan van Hasseltkanaal
Gasweg
Disteldorp
Noord Hollandsch Kanaal
S118
W H Vliegenbos
Zwarte Pad
Van der Pekstraat
S116
Westerpark
het IJ
Haagwindeweg
Motorwal
IJplein
S103
S103
Westerdok
Eilandsgracht
S100
De Ruyterkade
IJtunnel
S100
Singelgracht
Centrale Markthallen
Kostverlorenvaart
S105
Westerkade
Oosterdokseiland
Piet Heinkade
Dijksgracht
S100
S116
IJhaven
Levantkade
Ertshaven
Oosterdok
Piet Heintunnel
S114
Piet Heintunnel Spoorweg
Singel
Damrak
Geldersekade
Oosterdok
Wittenburgervaart
A M S T E R D A M
Nieuwmarkt
IJtunnel
S116
Cruquiuskade
Zeeburgerpad
Zeeburgerpad
S100
Singel
Amstel
Herengracht
Kerkstraat
Prinsengracht
S112
UvA Roeterseiland
Javastraat
Overtoom
S106
Zandpad
Vossiusstraat
P.C. Hooftstraat
S100
S100
Weesperplein
S113
Oosterpark
Amsterdam Muiderpoort
S106
Vondelpark
Museumplein
S100
S112
Albert Cuypstraat
Sarphatipark
Wibautstraat

Johan van Hasseltkanaal
Oude Houthaven
Disteldorp
Noord Hollandsch Kanaal
W H Vliegenbos
Westerpark
Westerdok
het IJ
Singelgracht
Kostverlorenvaart
Oosterdokseiland
IJhaven
Ertshaven
Oosterdok
Spoorweg
Wittenburgervaart
AMSTERDAM
Nieuwmarkt
UvA Roeterseiland
Weesperplein
Oosterpark
Amsterdam Muiderpoort
Vondelpark
Museumplein
Wibautstraat
Sarphatipark

Johan van Hasseltkanaal
Oude Houthaven
Disteldorp
Noord Hollandsch Kanaal
W.H.Vliegenbos
Westerpark
Westerdok
het IJ
Singelgracht
Kostverlorenvaart
Oosterdokseiland
IJhaven
Ertshaven
Oosterdok
Wittenburgervaart
AMSTERDAM
Nieuwmarkt
UvA Roeterseiland
Weesperplein
Oosterpark
Amsterdam Muiderpoort
Vondelpark
Museumplein
Sarphatipark
Wibautstraat

I was he
Niddry Street
Blair Street
Princes Street
Lauriston Gardens
Castle Terrace
Grindlay Street
Bread Street
Princes Street
George Street
Hill Street

maps.stamen.com

mi Valley
ake Village
Sierra Madre
East Pasadena
San Marino
Citrus
South San Gabriel
Los Angeles
Malibu Beach
alibu
Commerce
Marina del Rey
Los Serra
East La Mirada
Del Aire
Alondra Park
East Compton
Anaheim
Los Alamitos
Palos Verdes Estates
Rolling Hills Estates
Long Beach

Angeles National Forest
Simi Valley
Oak Park
Hidden Hills
Westlake Village
BUR
101
Griffith Park
5
Sierra Madre
Bradbury
San Marino
Citrus
Charter Oak
Mayflower Village
Malibu Creek State Park
Topanga State Park
Westwood
South San Gabriel
Malibu Beach
10
Belvedere
Los Angeles
Malibu
Commerce
605
Marina del Rey
East La Mirada
LAX
West Athens
Del Aire
East Compton
Alondra Park
West Compton
Anaheim
Los Alamitos
5
Villa Park
Palos Verdes Estates
Rolling Hills Estates
LGB
Rossmoor
405
Long Beach

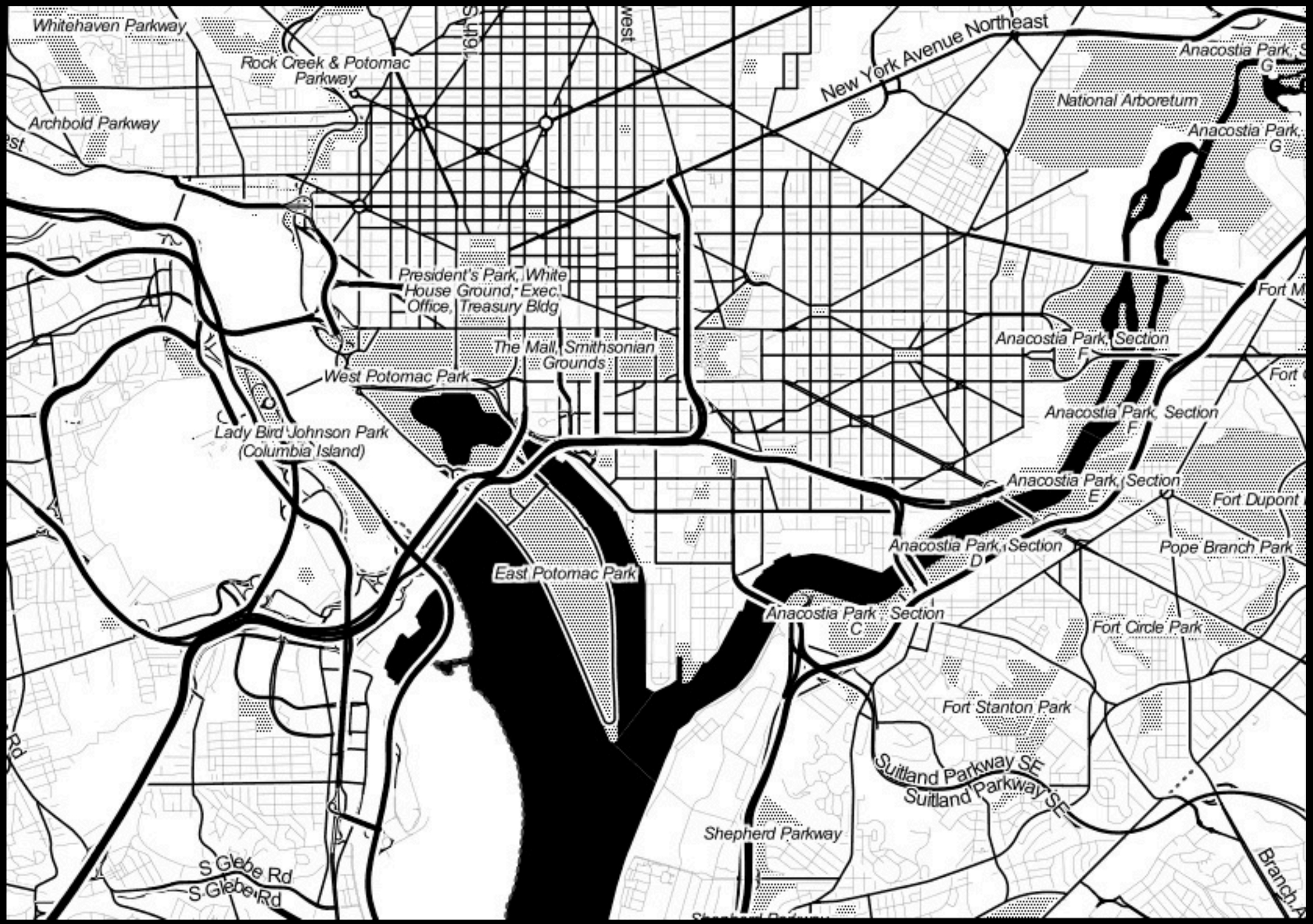

Whitehaven Parkway
Rock Creek & Potomac Parkway
Archbold Parkway
New York Avenue Northeast
National Arboretum
Anacostia Park, G
President's Park, White House Ground, Exec. Office, Treasury Bldg
The Mall, Smithsonian Grounds
West Potomac Park
Lady Bird Johnson Park (Columbia Island)
Anacostia Park, Section F
Anacostia Park, Section E
Anacostia Park, Section D
Anacostia Park, Section C
Fort Dupont
Pope Branch Park
East Potomac Park
Fort Circle Park
Fort Stanton Park
Suitland Parkway SE
Shepherd Parkway
S Glebe Rd

Whitehaven Parkway
Rock Creek & Potomac Parkway
Archbold Parkway
P Street Northwest
M Street Northwest
K Street Northwest
H Street Northwest
4th Street Northwest
9th Street Northwest
6th Street Northwest
North Capitol St
New York Avenue Northeast
Mt. Olivet
National Arboretum
Anacostia Park, G
Langston Golf Couse
Langston Golf Course
K Street Northeast
H Street Northeast
Benning Road Northeast
Washington
C Street Northeast
Anacostia Park, Section F
East Capitol St
Independence Avenue Southeast
The Mall
West Potomac Park
Lady Bird Johnson Park
(Columbia Island)
Virginia
Congressional
Anacostia Park, Section E
Fort Dupont
Anacostia Park, Section D
Pope Branch Park
East Potomac Park
South Capitol St
Anacostia Park, Section C
Fort Circle Park
Fort Stanton Park
Suitland Parkway SE
Alabama Avenue SE
MLK Jr Avenue SE
Shepherd Parkway
Washington Nat'l
S Glebe Rd
Columbia Pike
66
50
29
1
395
110
27
120

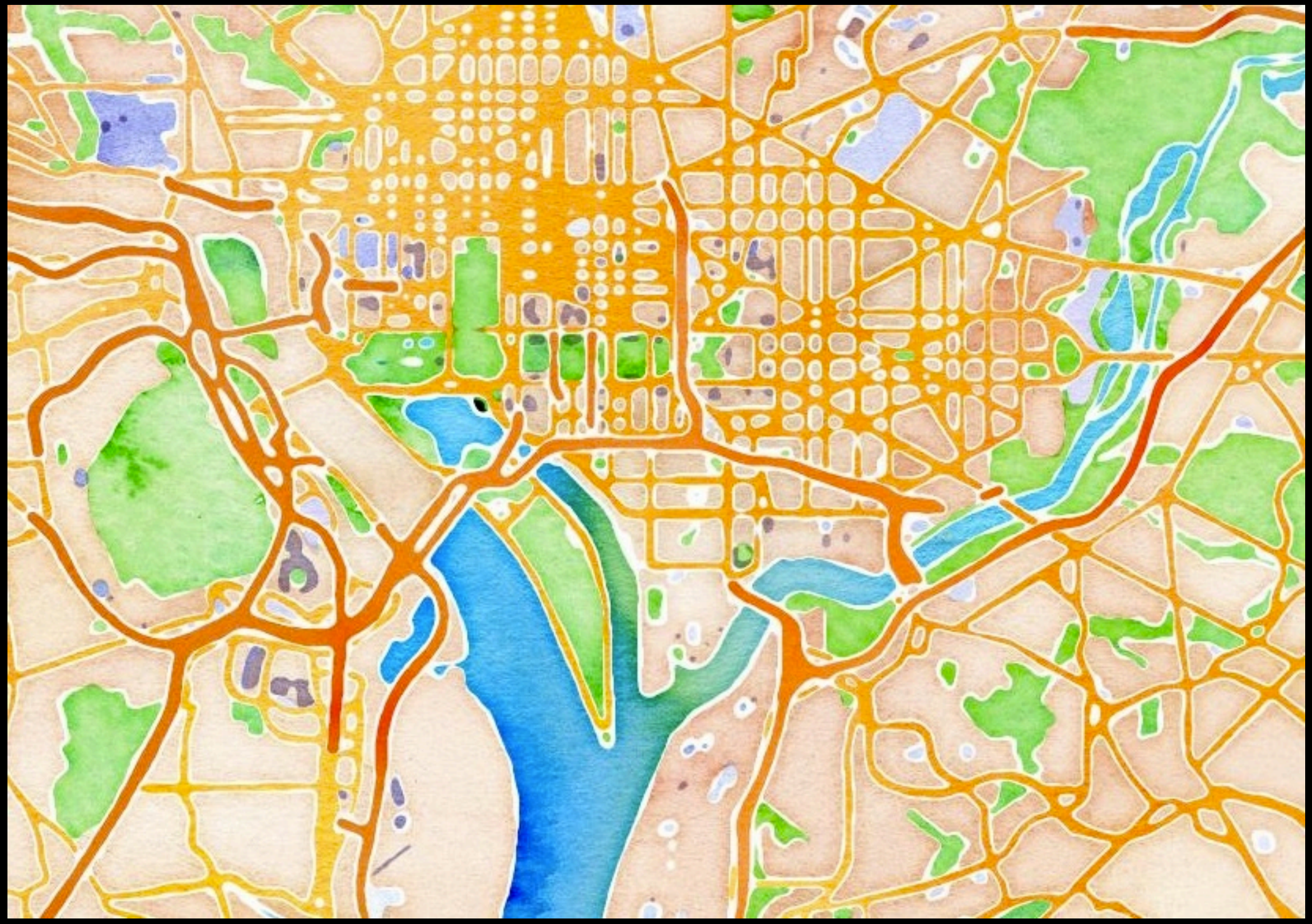

Search

Pinterest

Add + About Eric

Pins from Maps.stamen

Online maps lack the texture and tactility of the old-fashioned kind, so designers at Stamen developed these gorgeous digital watercolors

Denise Carl onto Very Short List Inspiration

Queen's Park Map in Watercolour

Peter Cen onto Design Collect

stamen's new black and white tiles - suits the designer in me... will be using these soon

the art of mapping online tool **maps.stamen.com/**

Gordana Batic onto Favorite Places & Spaces

Hot damn, Stamen makes beautiful maps.

Mike Dory onto Design



Beautiful watercolor map

1 like

Lauren Wiginton onto Design.

Watercolor maps by Stamen

Anne Morrissy onto Things that catch my eye

toner

esparadrap onto De mapes

Maps + Art

1 repin

Raj Premkumar onto design

aquarel·la 2

esparadrap onto De mapes

MAPS

MaryBeth Riopel onto idk just like

stamen's watercolor tiles of OSM data... delicious

Kate McLean onto Maps I Love

efecte aquarel·la

esparadrap onto De mapes

A tiny bit of my hometown from Stamen Maps

Natalie Regan-Lampert onto Mad About Maps

stamen maps. turns google maps into into 3 different modes: watercolor, toner, terrain.

1 repin

jo onto Crafty: Digital

Watercolor maps. Sweet.

1 repin

Mary Lenehan onto Incredible Info Graphics



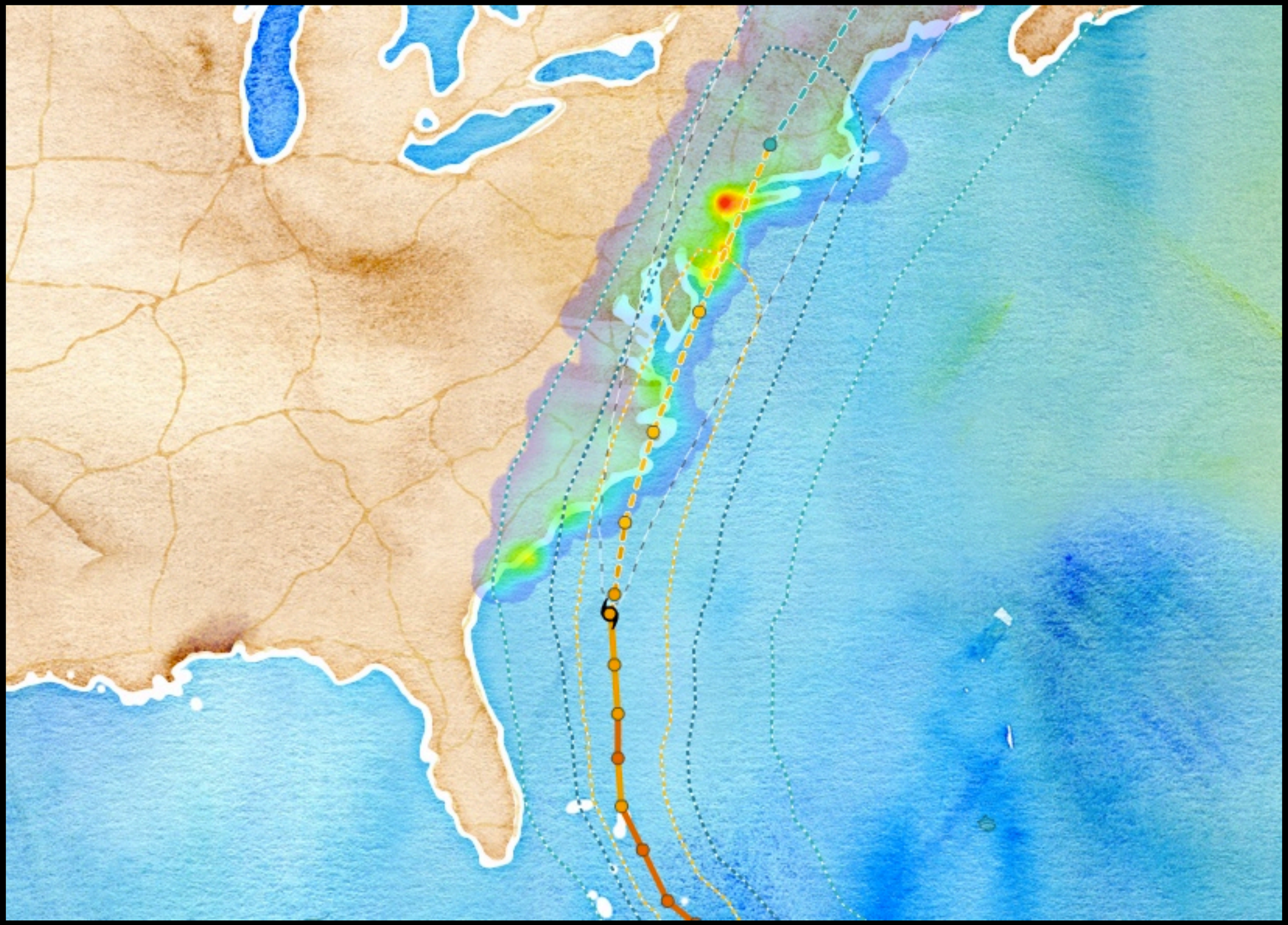

sta.mn/jjr

sta.mn/cjm

San Diego
National City
Chula Vista
Imperial Beach

San Diego
Balboa Avenue
El Cajon Boulevard
El Cajon Boulevard
Rosecrans Street
North Harbor Drive
East Harbor Drive
Silver Strand Boulevard
Coronado
National City
Paradise Valley

West Mission Bay Drive
Ingraham Street
Sea World Drive
Sea World Drive
Sea World Drive
Sea World Drive
Sea World Drive
Friars R
Sunset Cliffs Boulevard
Boulevard
Nimitz Boulevard
West Point Loma Boulevard
Voltaire Street
Rosecrans Street

Field Papers

MAKE
an atlas to print

UPLOAD
pages you've marked

WATCH
recent activity

LOG IN
or create an account

Welcome to Field Papers



Make yourself an Atlas.

Print out anywhere in the world.



Take it into the field.

Scribble on it, draw things, make notes.

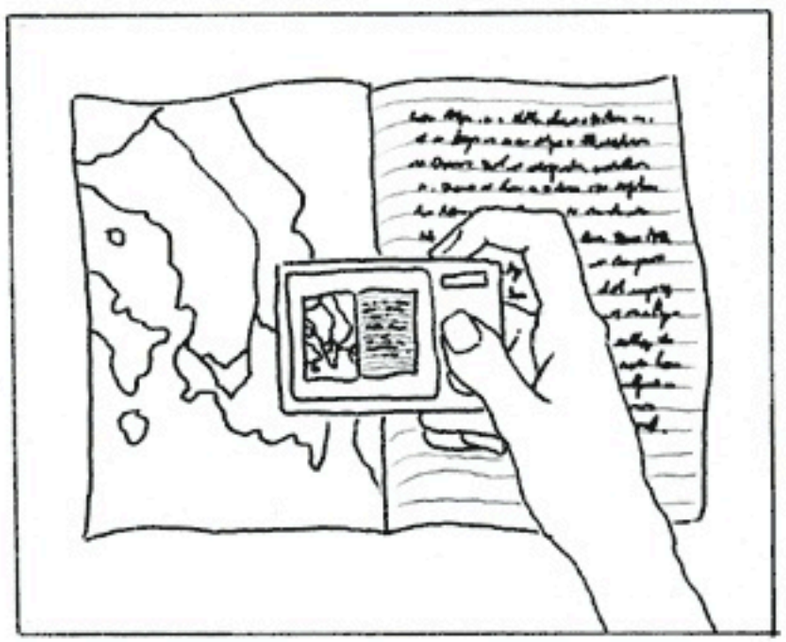

Take pictures of your notes.

Upload pages you've photographed.

Field Papers is built by Stamen Design.
Map data CC-BY-SA OpenStreetMap, Toner by Stamen, Bing by Microsoft, or a combination thereof.

Field Papers

i Add notes to page i of 36 from
Monrovia field worksheet data round trip

Finished

http://fieldpapers.org/print.php?id=r4tzxw2f/i

A1	A2	A3	A4	A5
B1	B2	B3	B4	B5
C1	C2	C3	C4	C5
D1	D2	D3	D4	D5
E1	E2	E3	E4	E5
F1	F2	F3	F4	F5
G1	G2	G3	G4	G5

Roll your own maps using data from:

- NaturalEarthData.com
- OpenStreetMap

Prepare the maps in:

- QGIS, Mapnik, TileMill, etc
- Esri ArcGIS
- Adobe Illustrator
- D3.js
- Kartograph.js

Should your map be interactive?

- Web map API frameworks and viz kits

MapBox My account Tour Maps TileMill Help Plans + Pricing

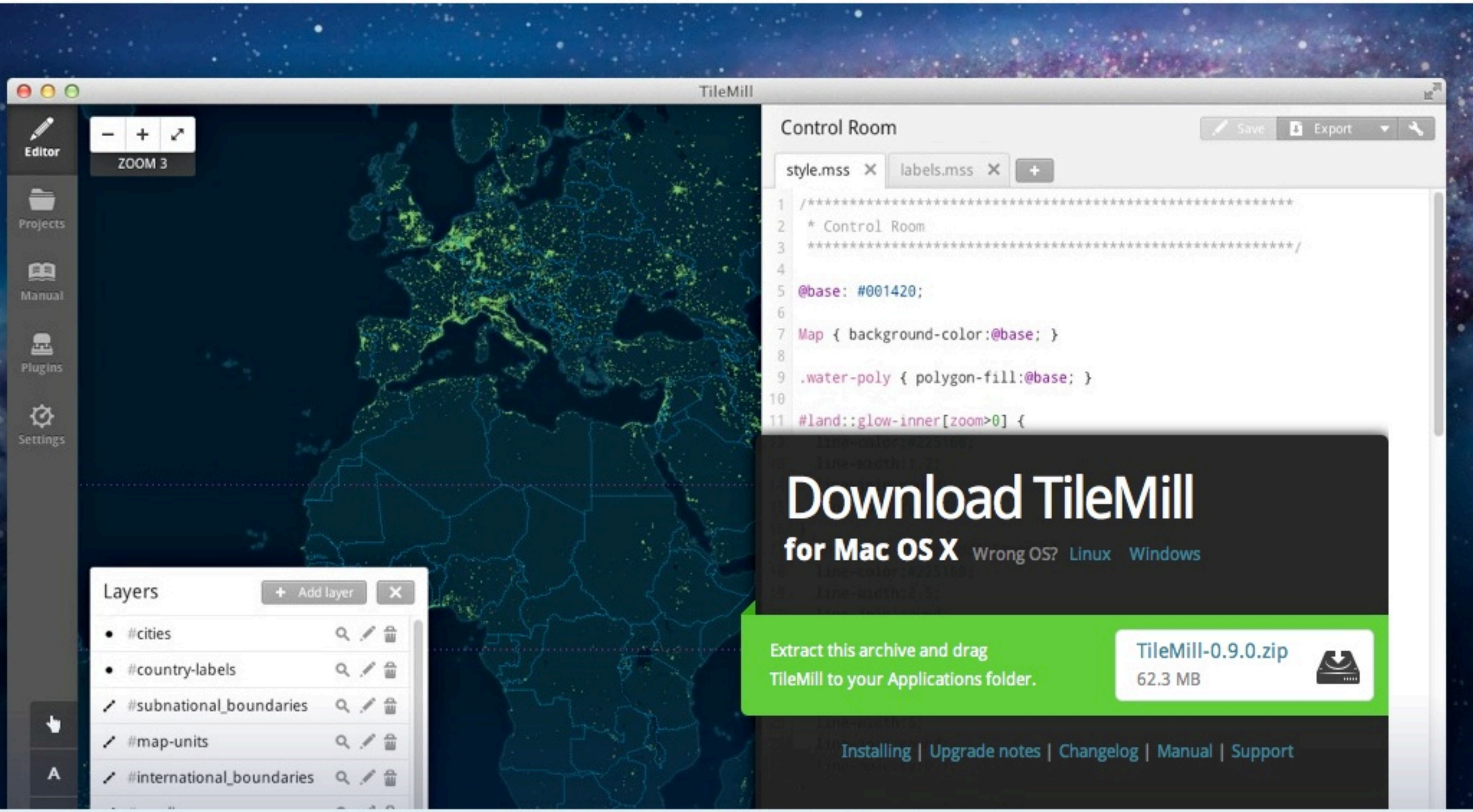

TileMill is an application for making beautiful maps. Whether you're a journalist, web designer, researcher, or seasoned cartographer, TileMill is the design studio you need to create compelling, interactive maps.

Questions?

Presentation
kelso.it/x/ngs2012

Twitter
@kelsosCorner

Blog
kelso.it/blog

big ideas worth pursuing
stamen design